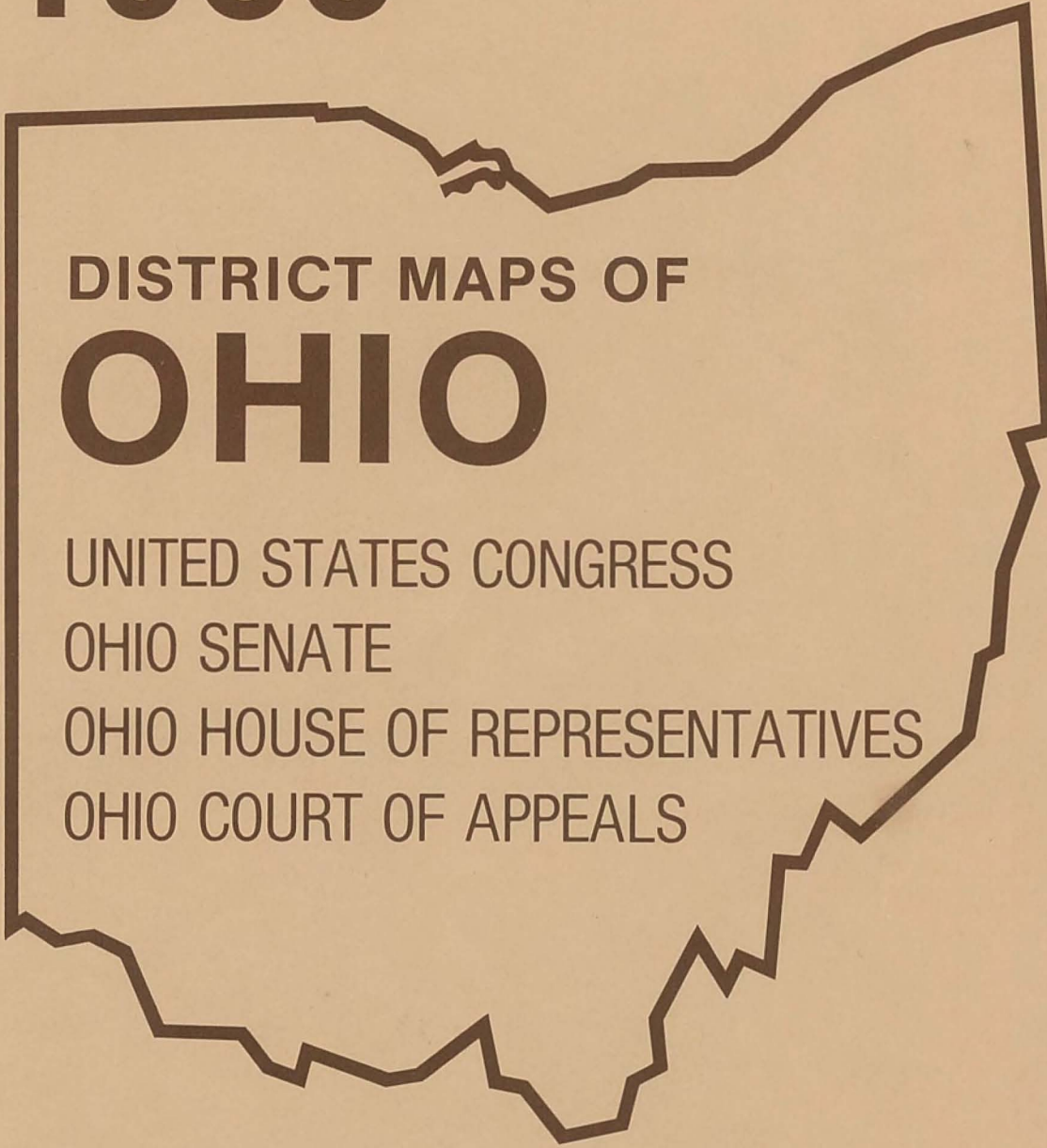


OS 1.14:983

OCT 17 1983

STATE LIBRARY OF OHIO  
65 SOUTH FRONT STREET  
COLUMBUS, OHIO 43215  
DEPOSITORY D 460

# 1983



**SHERROD BROWN**

*SECRETARY OF STATE*

X



# INTRODUCTION

The Ohio Constitution requires realignment of all legislative districts every ten years according to population. This booklet makes available to all Ohio citizens the results of the realignment that followed the 1980 Census. As required by the Constitution, the Ohio House and Senate districts were determined in 1981 by the five members of the apportionment board: Governor James A. Rhodes, Auditor of State Thomas Ferguson, Secretary of State Anthony J. Celebrezze, Jr., Representative Michael Fox, and Representative Barney Quilter. The number of Ohio Representatives to the United States Congress was reduced from 23 to 21 on the basis of the Census; these new districts were drawn by joint action of the Ohio House of Representatives and the Ohio Senate.

Included in this booklet are statewide maps showing Congressional districts, Ohio Senate districts, Ohio House districts, and Ohio Court of Appeals districts. Also included are more detailed maps of some urban counties.

In addition we have provided the official 1980 population for each county and listings of the counties and parts of counties that comprise each Congressional, Ohio House, and Court of Appeals district. Each Ohio Senate district is made up of three Ohio House districts, and these are listed. The most populous county for each district is identified in all four lists.

The availability of this information will help all Ohioans to participate more effectively in the political process and help make their voices heard in their government.



Sherrod Brown  
Secretary of State

# OHIO CONGRESSIONAL DISTRICTS

District	County	District	County	District	County
1.	Hamilton (part)*	7.	Clark* Greene	13.	Ashland Medina Huron (part) Lorain (part)* Richland (part) Summit (part)
2.	Brown Clermont (part) Hamilton (part)*	8.	Butler* Darke Mercer Miami Preble Van Wert Champaign (part)	14.	Summit (part)*
3.	Montgomery (part)*	9.	Lucas* Fulton (part) Wood (part)	15.	Franklin (part)* Madison (part)
4.	Allen* Auglaize Crawford Hancock Hardin Knox Shelby Wyandot Richland (part)	10.	Fairfield* Gallia Lawrence Meigs Morgan Muskingum Perry Athens (part) Guernsey (part) Licking (part) Washington (part)	16.	Holmes Stark* Wayne Carroll (part)
5.	Defiance Erie Henry Ottawa Paulding Putnam Sandusky Seneca Williams Fulton (part) Huron (part) Wood (part)*	11.	Ashtabula Geauga Portage Lake (part)* Trumbull (part)	17.	Mahoning* Columbiana (part) Trumbull (part)
6.	Adams Clinton Highland Hocking Jackson Pike Ross Scioto Vinton Warren* Athens (part) Clermont (part) Fayette (part) Montgomery (part)	12.	Delaware Morrow Franklin (part)* Licking (part)	18.	Belmont Coshocton Harrison Jefferson Monroe Noble Tuscarawas Carroll (part) Columbiana (part)* Guernsey (part) Washington (part)
		19.	Cuyahoga (part)* Lake (part) Lorain (part)	20.	Cuyahoga (part)*
		21.	Cuyahoga (part)*		

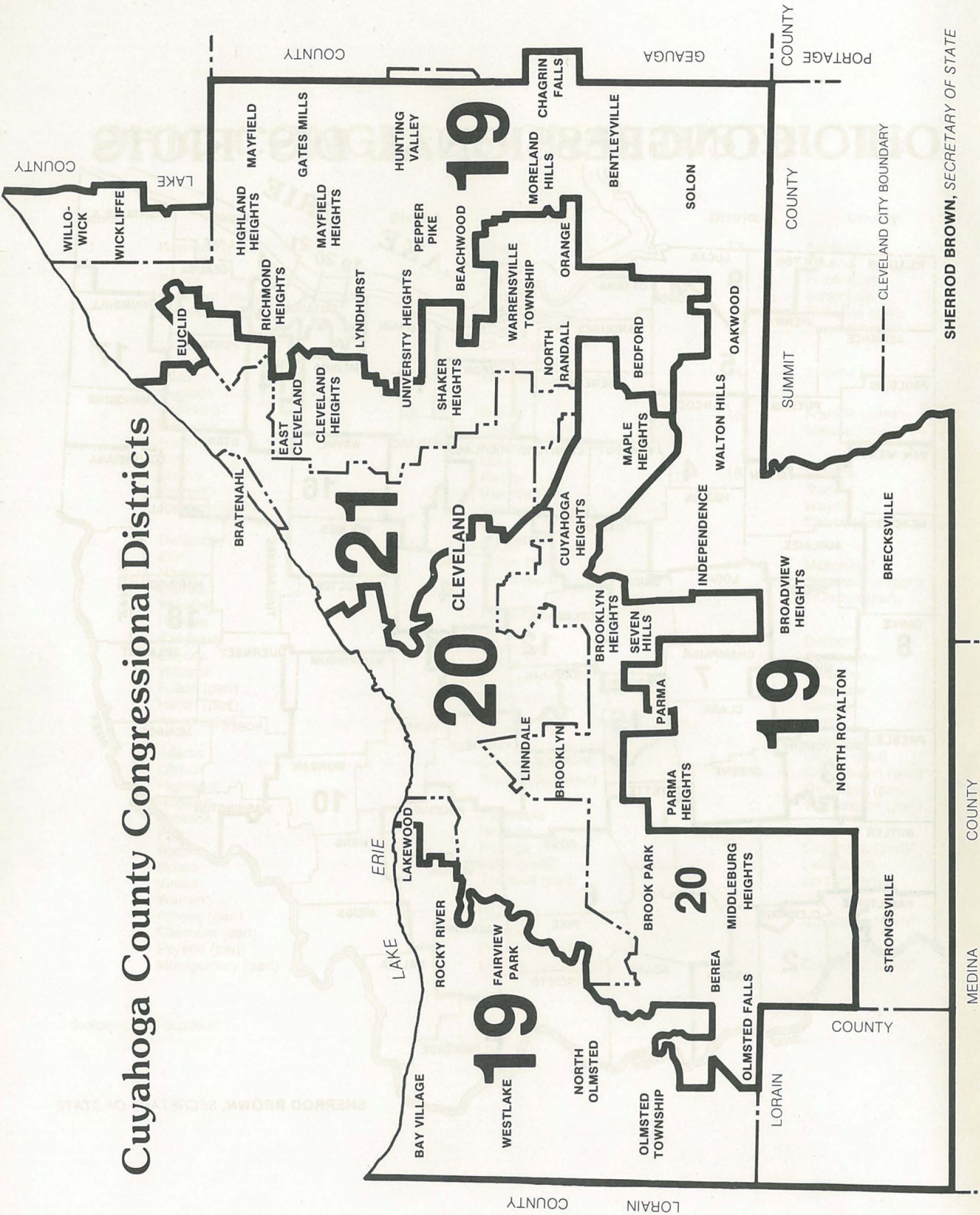
\*Indicates most populous

# OHIO CONGRESSIONAL DISTRICTS

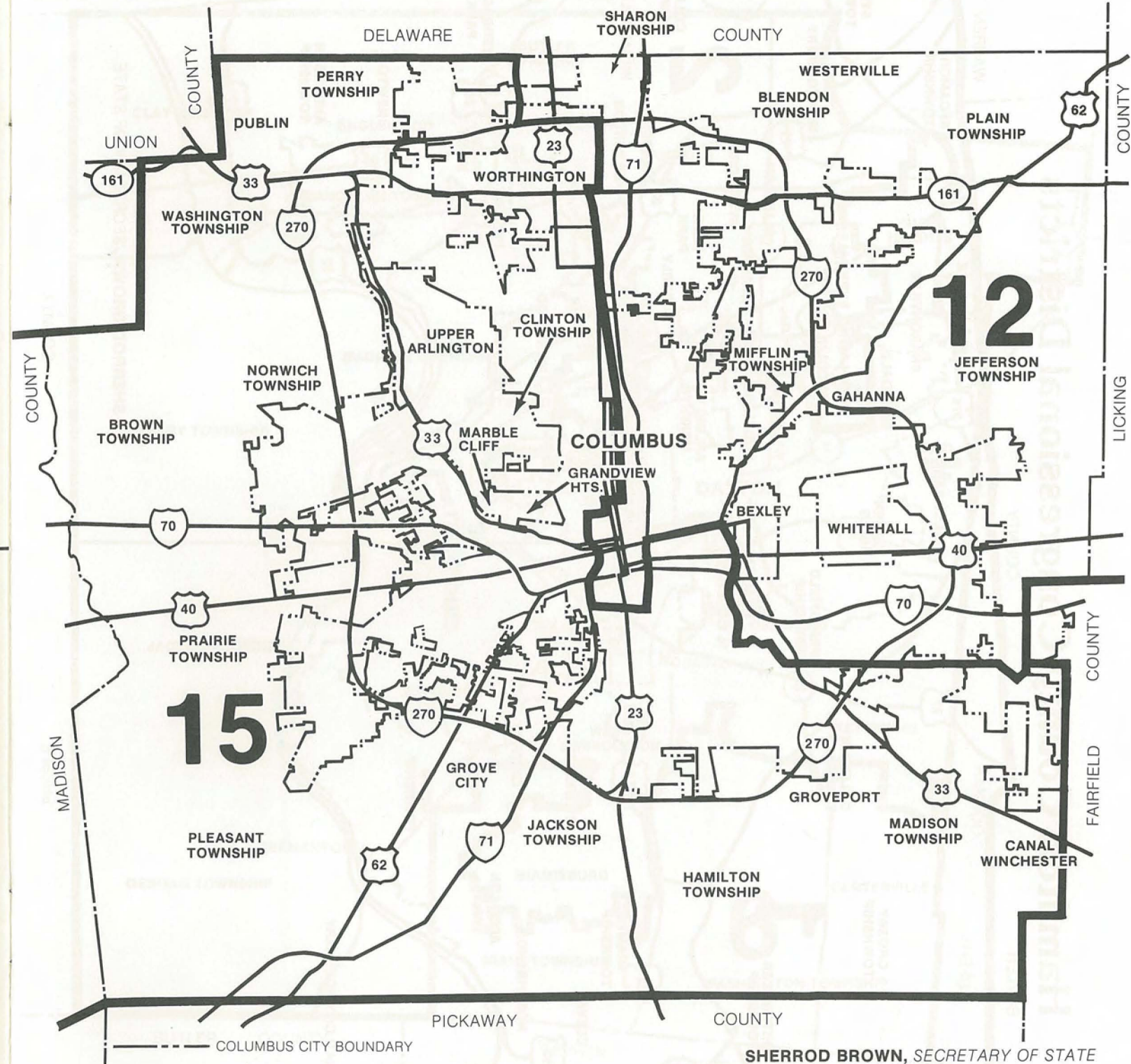


SHERROD BROWN, SECRETARY OF STATE

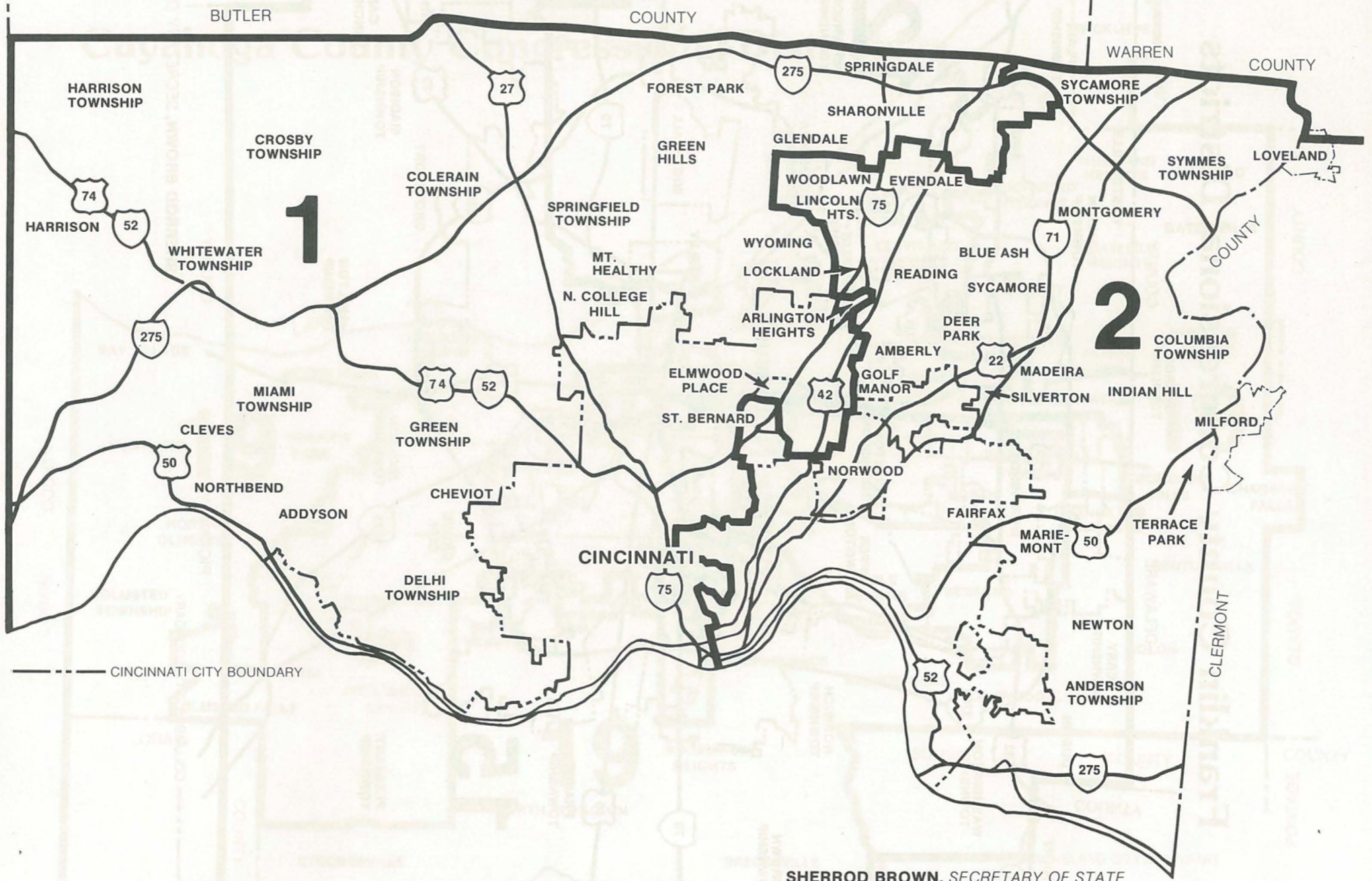
# Cuyahoga County Congressional Districts



# Franklin County Congressional Districts

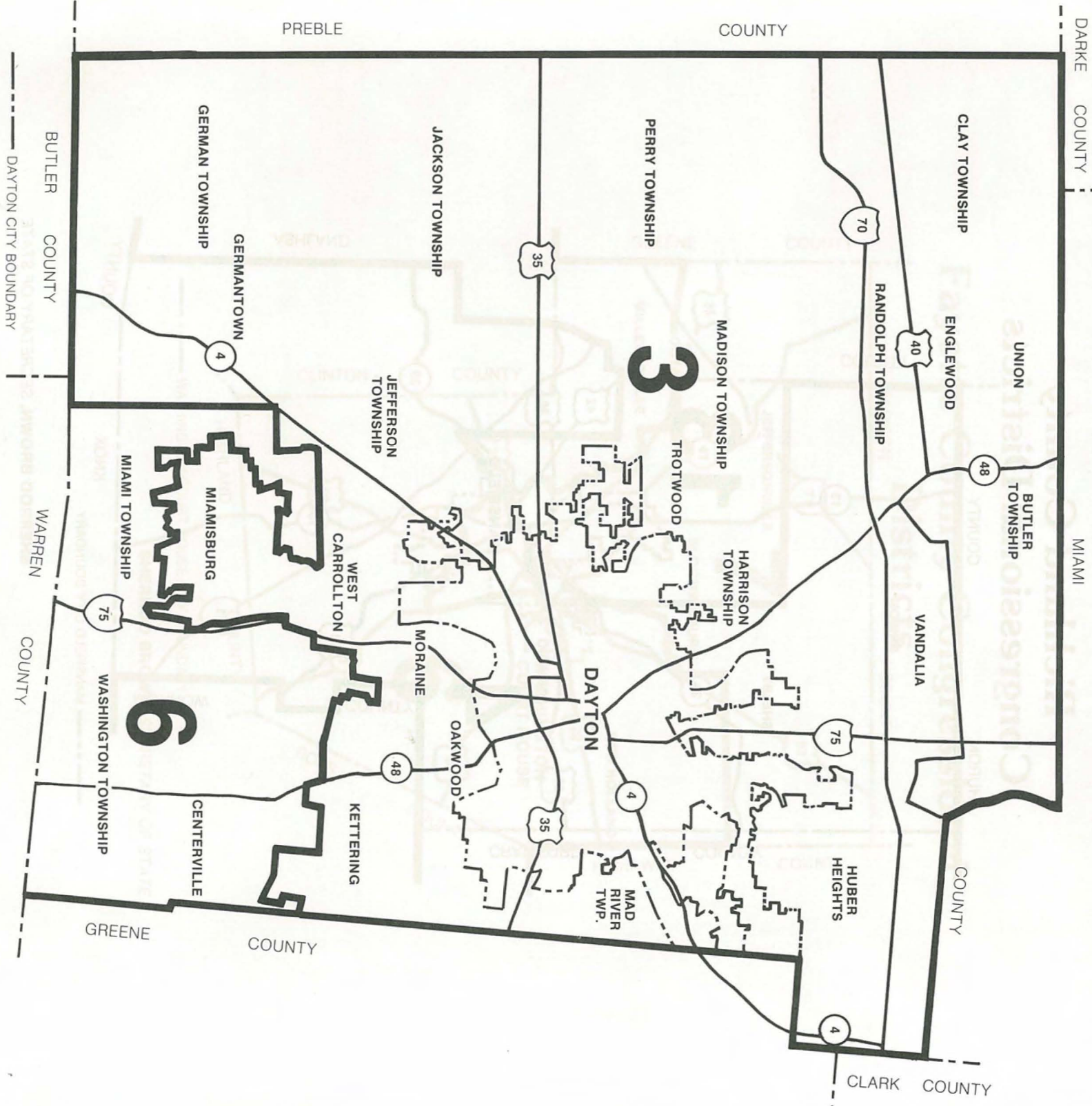


# Hamilton County Congressional Districts



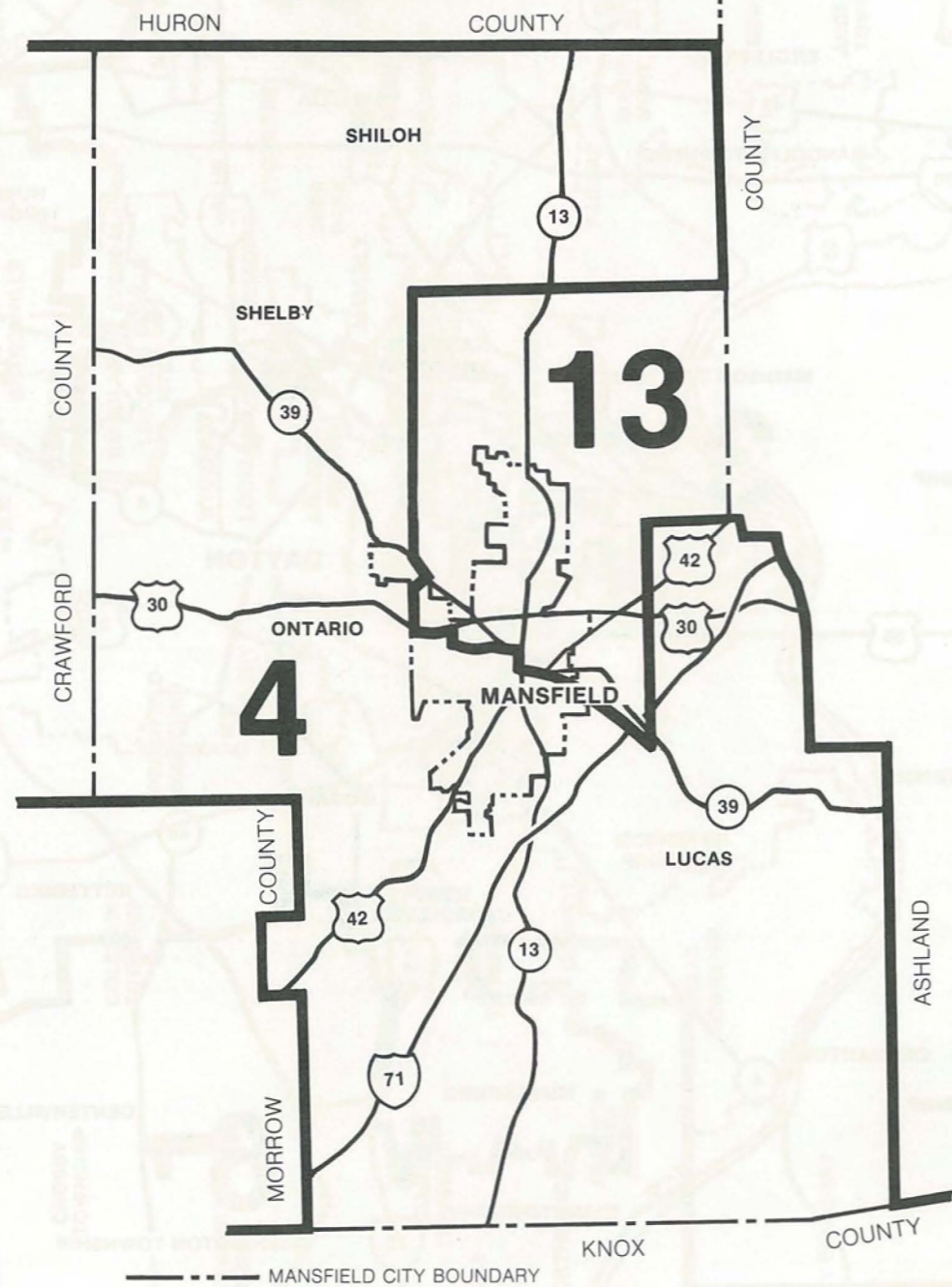
SHERROD BROWN, SECRETARY OF STATE

# Montgomery County Congressional Districts



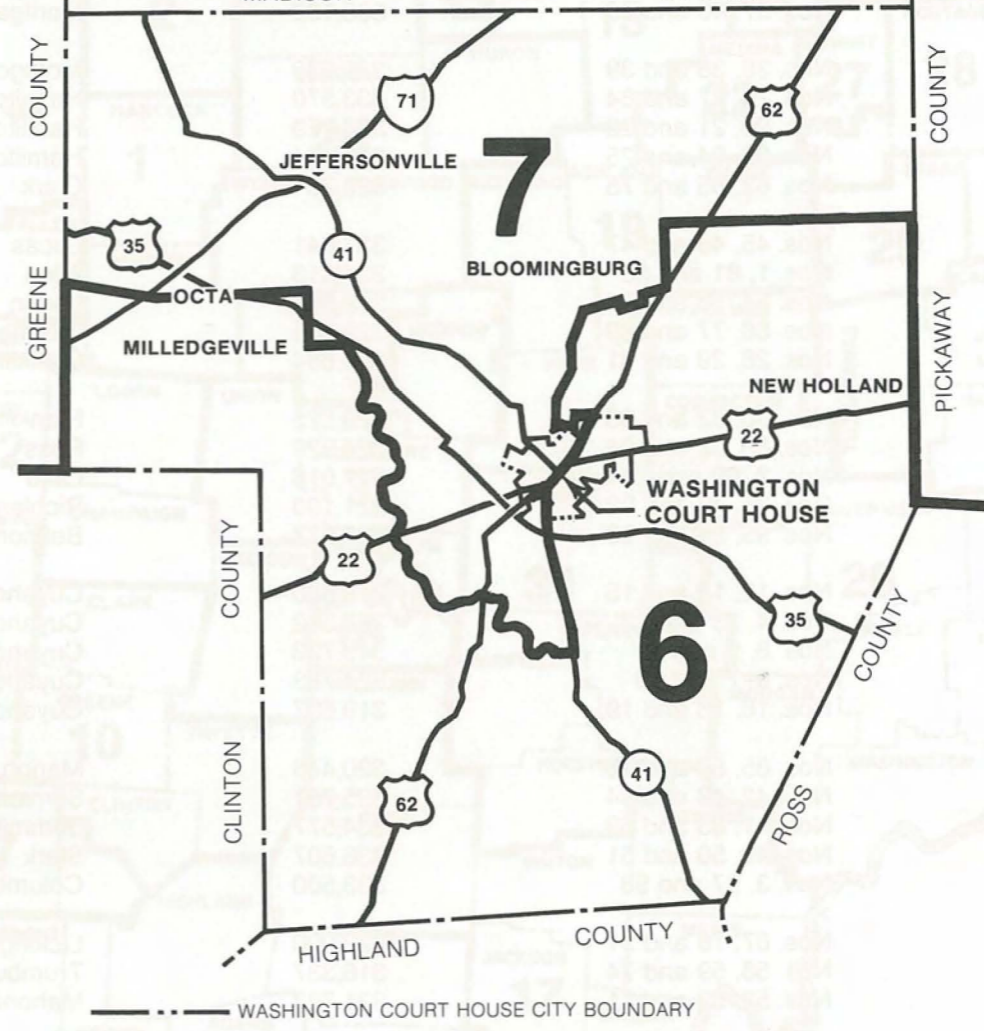
SHERROD BROWN, SECRETARY OF STATE

# Richland County Congressional Districts



SHERROD BROWN, SECRETARY OF STATE

# Fayette County Congressional Districts



SHERROD BROWN, SECRETARY OF STATE

# OHIO SENATE DISTRICTS

District	Comprised of House Districts	Population	Most Populous County
1	Nos. 79, 80 and 82	341,754	Hancock
2	Nos. 5, 48 and 70	323,421	Lucas
3	Nos. 34, 35 and 87	322,776	Franklin
4	Nos. 56, 57 and 73	339,212	Butler
5	Nos. 37, 40 and 68	338,102	Montgomery
6	Nos. 36, 38 and 39	336,870	Montgomery
7	Nos. 26, 27 and 84	333,570	Hamilton
8	Nos. 20, 21 and 22	325,179	Hamilton
9	Nos. 23, 24 and 25	326,484	Hamilton
10	Nos. 62, 65 and 75	329,254	Clark
11	Nos. 45, 46 and 47	337,641	Lucas
12	Nos. 1, 81 and 83	324,813	Allen
13	Nos. 54, 55 and 72	312,691	Lorain
14	Nos. 66, 77 and 89	325,555	Clermont
15	Nos. 28, 29 and 31	326,664	Franklin
16	Nos. 30, 32 and 33	329,525	Franklin
17	Nos. 88, 92 and 94	324,829	Ross
18	Nos. 2, 60 and 61	317,016	Lake
19	Nos. 64, 76 and 93	321,100	Richland
20	Nos. 95, 96 and 99	327,577	Belmont
21	Nos. 12, 14 and 15	318,680	Cuyahoga
22	Nos. 4, 13 and 17	328,562	Cuyahoga
23	Nos. 8, 9 and 11	319,723	Cuyahoga
24	Nos. 6, 7 and 10	324,783	Cuyahoga
25	Nos. 16, 18 and 19	319,697	Cuyahoga
26	Nos. 85, 86 and 90	320,476	Marion
27	Nos. 42, 43 and 44	325,751	Summit
28	Nos. 41, 63 and 69	334,577	Summit
29	Nos. 49, 50 and 51	336,607	Stark
30	Nos. 3, 97 and 98	333,500	Columbiana
31	Nos. 67, 78 and 91	322,990	Licking
32	Nos. 58, 59 and 74	316,337	Trumbull
33	Nos. 52, 53 and 71	331,703	Mahoning

# OHIO SENATE DISTRICTS



SHERROD BROWN, SECRETARY OF STATE

# OHIO HOUSE OF REPRESENTATIVES DISTRICTS

District	County	Pop.	District	County	Pop.
1.	Allen*	112,241	45.	Lucas (part)*	110,552
2.	Ashtabula*	104,215	46.	Lucas (part)*	114,083
3.	Columbiana*	113,572	47.	Lucas (part)*	113,006
4.	Medina*	113,150	48.	Lucas (part)*	111,934
5.	Wood*	107,372	49.	Stark (part)*	112,092
6.	Cuyahoga (part)*	107,743	50.	Stark (part)*	114,298
7.	Cuyahoga (part)*	108,842	51.	Stark (part)*	110,217
8.	Cuyahoga (part)*	105,351	52.	Mahoning (part)*	110,975
9.	Cuyahoga (part)*	108,216	53.	Mahoning (part)*	112,697
10.	Cuyahoga (part)*	108,198	54.	Lorain (part)*	104,098
11.	Cuyahoga (part)*	106,156	55.	Lorain (part)*	104,302
12.	Cuyahoga (part)*	106,384	56.	Butler (part)*	112,656
13.	Cuyahoga (part)*	108,026	57.	Butler (part)*	112,400
14.	Cuyahoga (part)*	107,031	58.	Trumbull (part)*	105,625
15.	Cuyahoga (part)*	105,265	59.	Trumbull (part)*	105,087
16.	Cuyahoga (part)*	106,280	60.	Lake (part)*	105,656
17.	Cuyahoga (part)*	107,386	61.	Lake (part)*	107,145
18.	Cuyahoga (part)*	106,102	62.	Clark (part)*	112,525
19.	Cuyahoga (part)*	107,315	63.	Portage (part)*	108,970
20.	Hamilton (part)*	109,061	64.	Richland (part)*	107,759
21.	Hamilton (part)*	104,684	65.	Greene (part)*	107,408
22.	Hamilton (part)*	111,434	66.	Clermont (part)*	107,236
23.	Hamilton (part)*	107,434	67.	Licking (part)*	103,969
24.	Hamilton (part)*	111,350	68.	Miami*	111,234
25.	Hamilton (part)*	107,700		Darke (part)	
26.	Hamilton (part)*	108,273		Montgomery (part)	
27.	Hamilton (part)*	113,200	69.	Portage (part)	112,905
28.	Franklin (part)*	110,525		Summit (part)*	
29.	Franklin (part)*	110,421	70.	Ottawa	104,115
30.	Franklin (part)*	113,705		Erie (part)*	
31.	Franklin (part)*	105,718		Lucas (part)	
32.	Franklin (part)*	108,805	71.	Mahoning (part)*	108,031
33.	Franklin (part)*	108,622		Stark (part)	
34.	Franklin (part)*	106,905	72.	Erie (part)	104,291
35.	Franklin (part)*	104,408		Lorain (part)*	
36.	Montgomery (part)*	113,424	73.	Preble	114,156
37.	Montgomery (part)*	112,753		Butler (part)	
38.	Montgomery (part)*	110,309		Darke (part)*	
39.	Montgomery (part)*	113,137	74.	Geauga*	105,625
40.	Montgomery (part)*	114,115		Trumbull (part)	
41.	Summit (part)*	112,702	75.	Fayette	109,321
42.	Summit (part)*	111,495		Clark (part)*	
43.	Summit (part)*	105,704		Clinton (part)	
44.	Summit (part)*	108,552		Greene (part)	

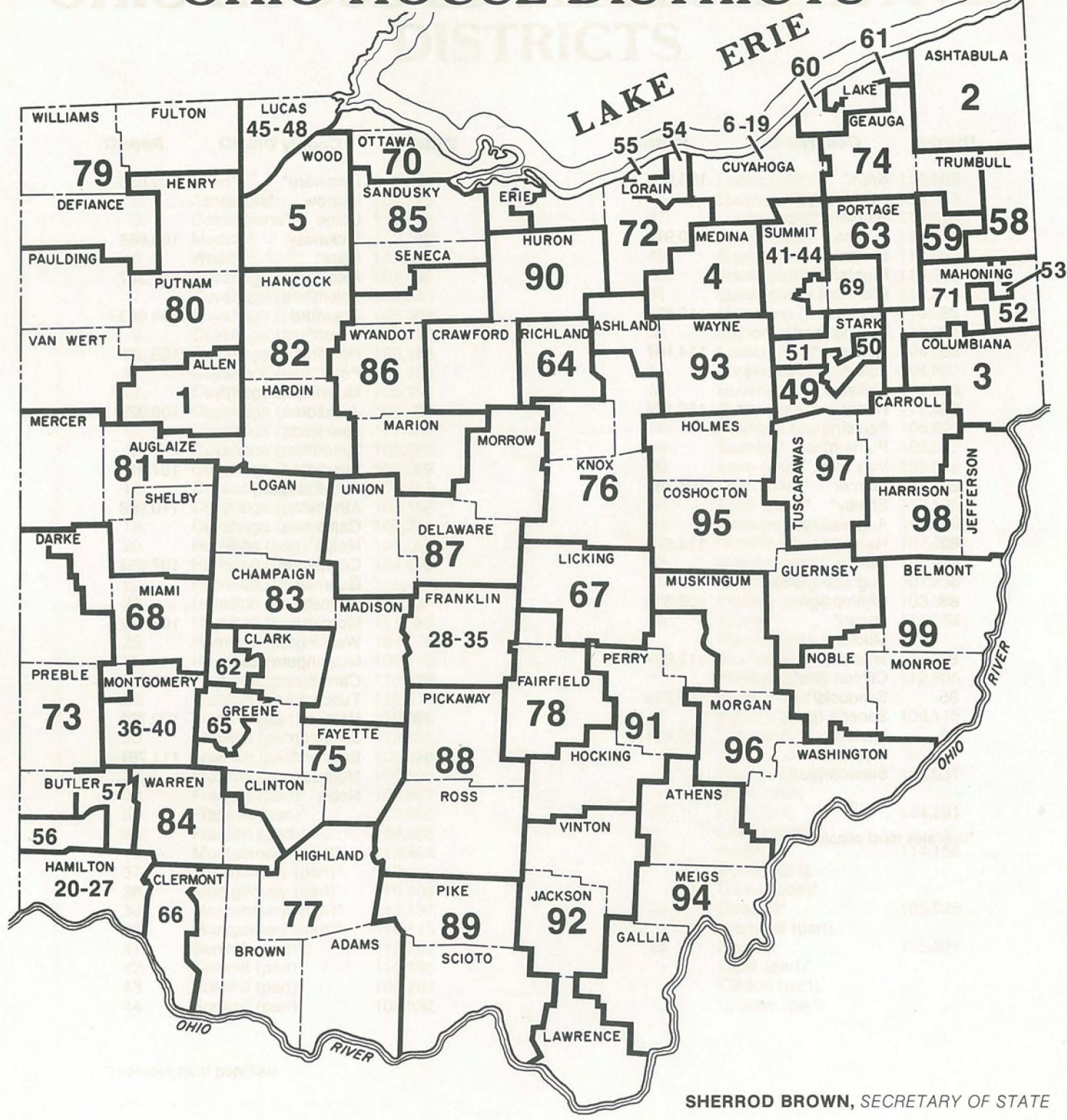
\*Indicates most populous

District	County	Pop.	District	County	Pop.
76.	Knox*	105,968	87.	Delaware*	109,856
	Ashland (part)			Morrow	
	Richland (part)			Union	
77.	Adams	110,972	88.	Pickaway	108,666
	Brown			Ross*	
	Highland*		89.	Pike	107,347
78.	Fairfield*	110,690		Scioto*	
	Licking (part)		90.	Crawford	104,683
79.	Defiance*	114,107		Huron*	
	Fulton		91.	Hocking	108,331
	Williams			Perry	
80.	Henry	113,134		Muskingum (part)*	
	Paulding		92.	Jackson	106,025
	Putnam*			Lawrence*	
	Van Wert			Vinton	
81.	Mercer	106,764	93.	Wayne*	107,373
	Shelby*			Ashland (part)	
	Auglaize (part)		94.	Athens*	110,138
82.	Hancock*	114,513		Gallia	
	Hardin			Meigs	
	Auglaize (part)		95.	Coshocton	107,464
83.	Champaign	105,808		Guernsey*	
	Logan*			Holmes	
	Madison		96.	Morgan	108,852
84.	Warren*	112,097		Washington*	
	Clinton (part)			Muskingum (part)	
85.	Sandusky*	109,299	97.	Carroll	110,212
	Seneca (part)			Tuscarawas*	
86.	Marion*	106,494	98.	Harrison	109,716
	Wyandot			Jefferson*	
	Seneca (part)		99.	Belmont*	111,261
				Monroe	
				Noble	

\*Indicates most populous

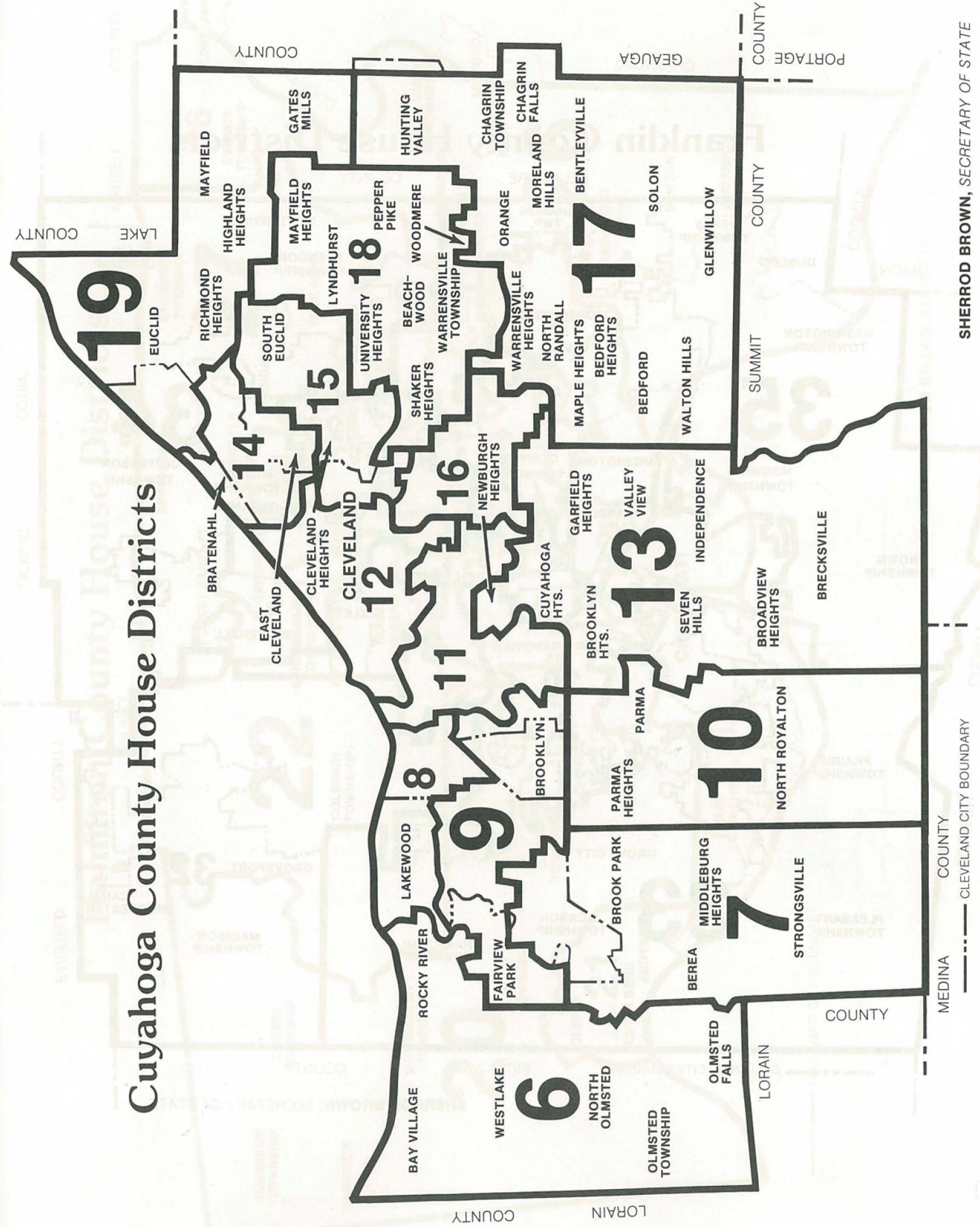


# OHIO HOUSE DISTRICTS

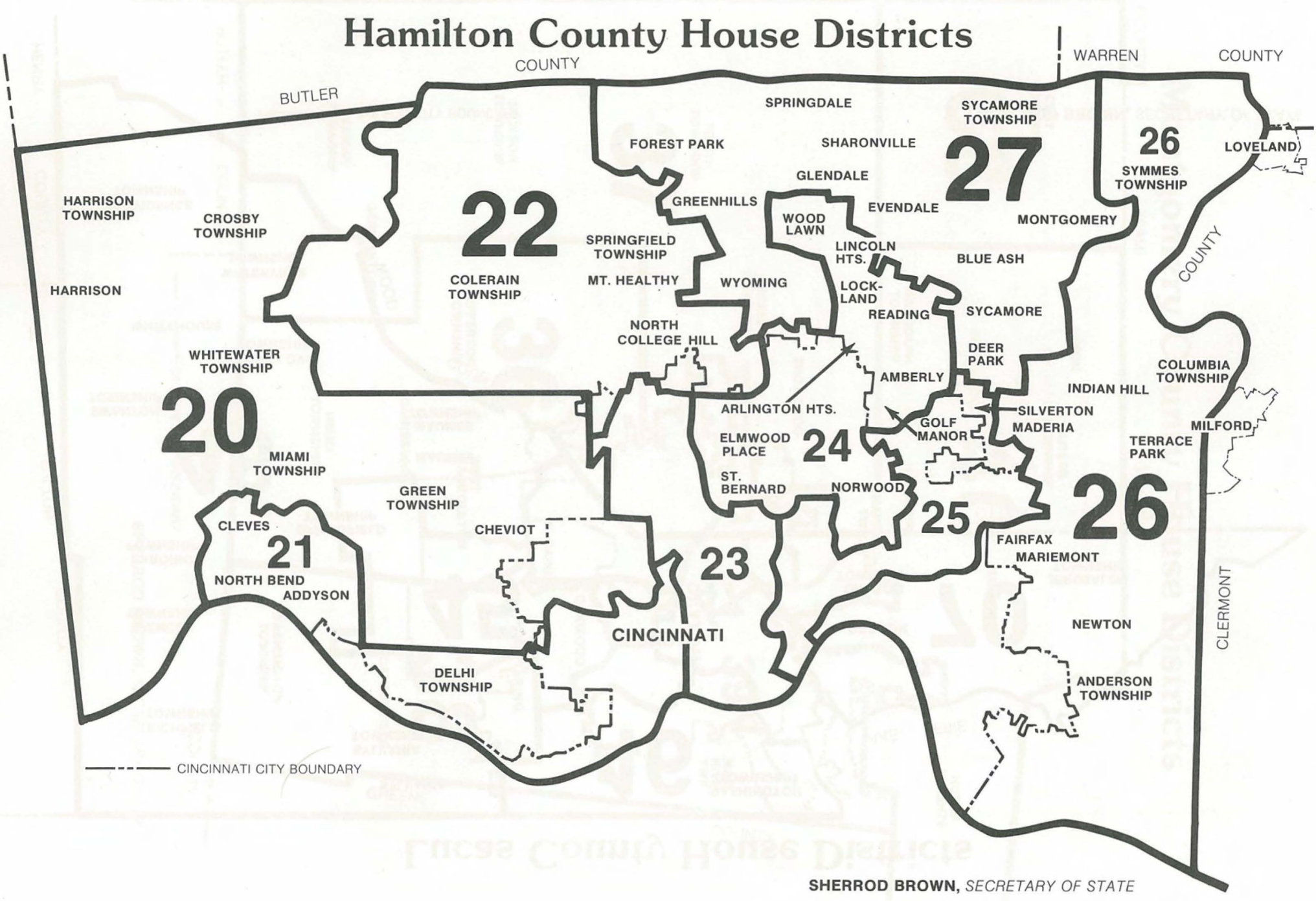
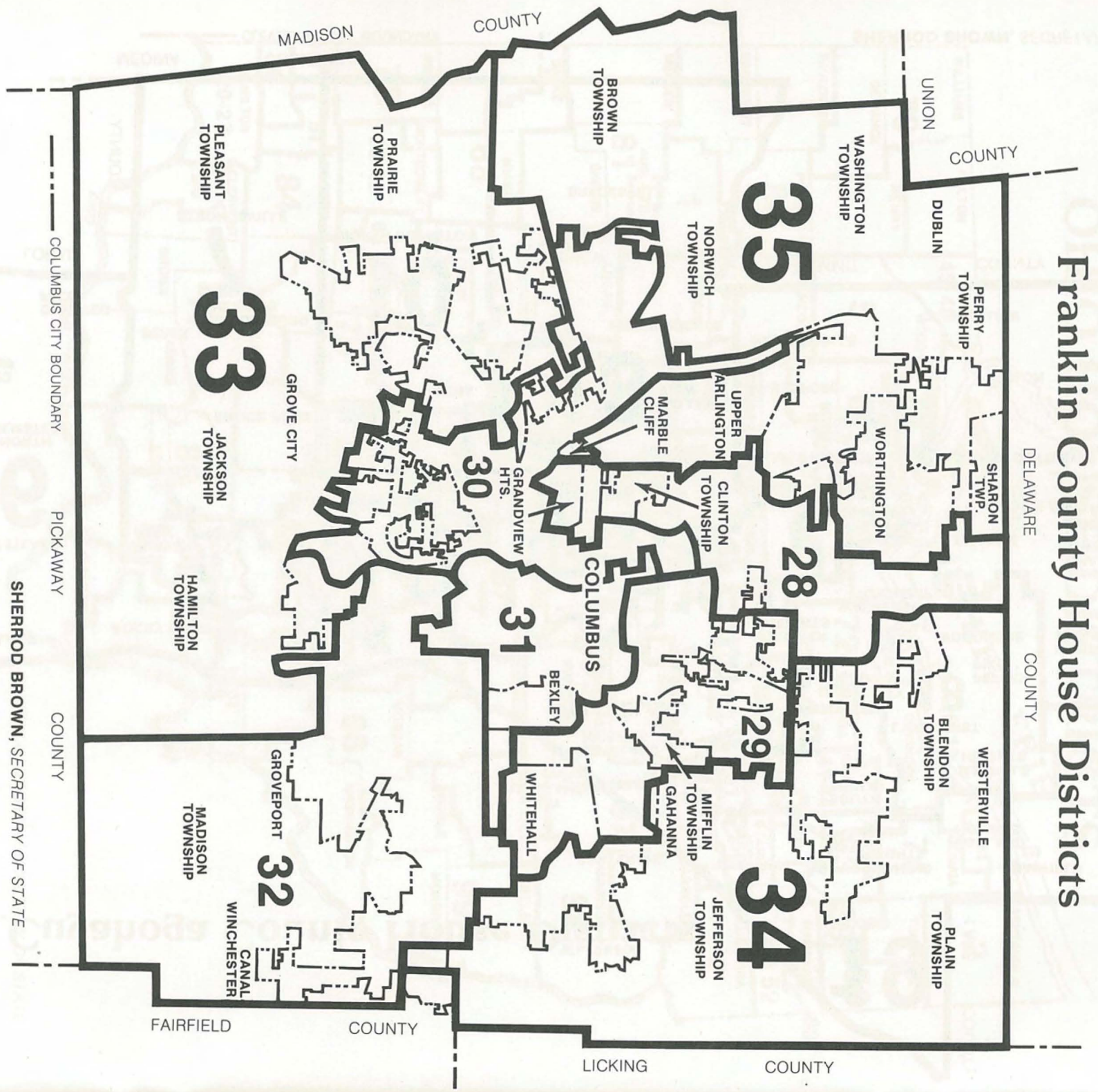


SHERROD BROWN, SECRETARY OF STATE

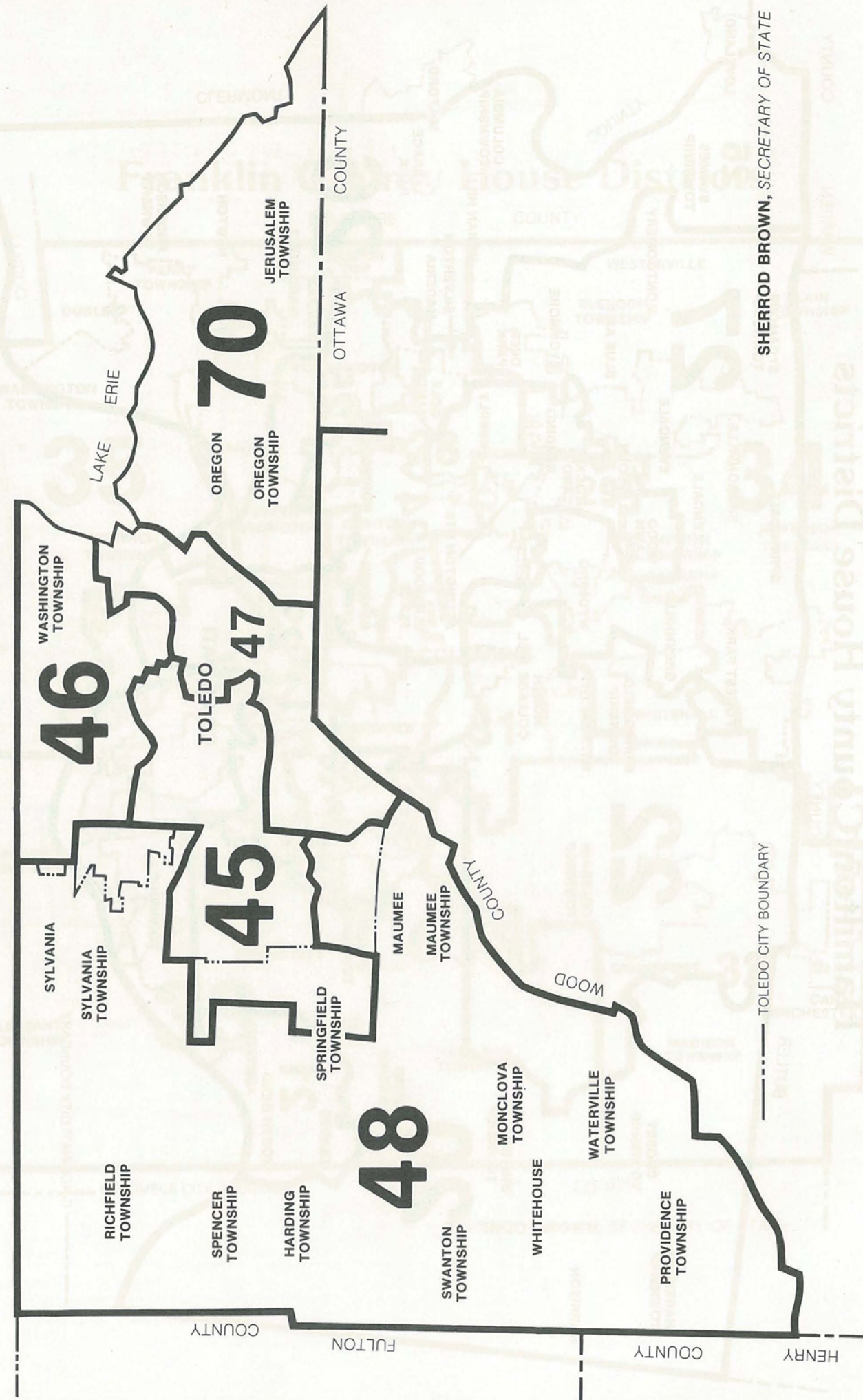
## Cuyahoga County House Districts



SHERROD BROWN, SECRETARY OF STATE

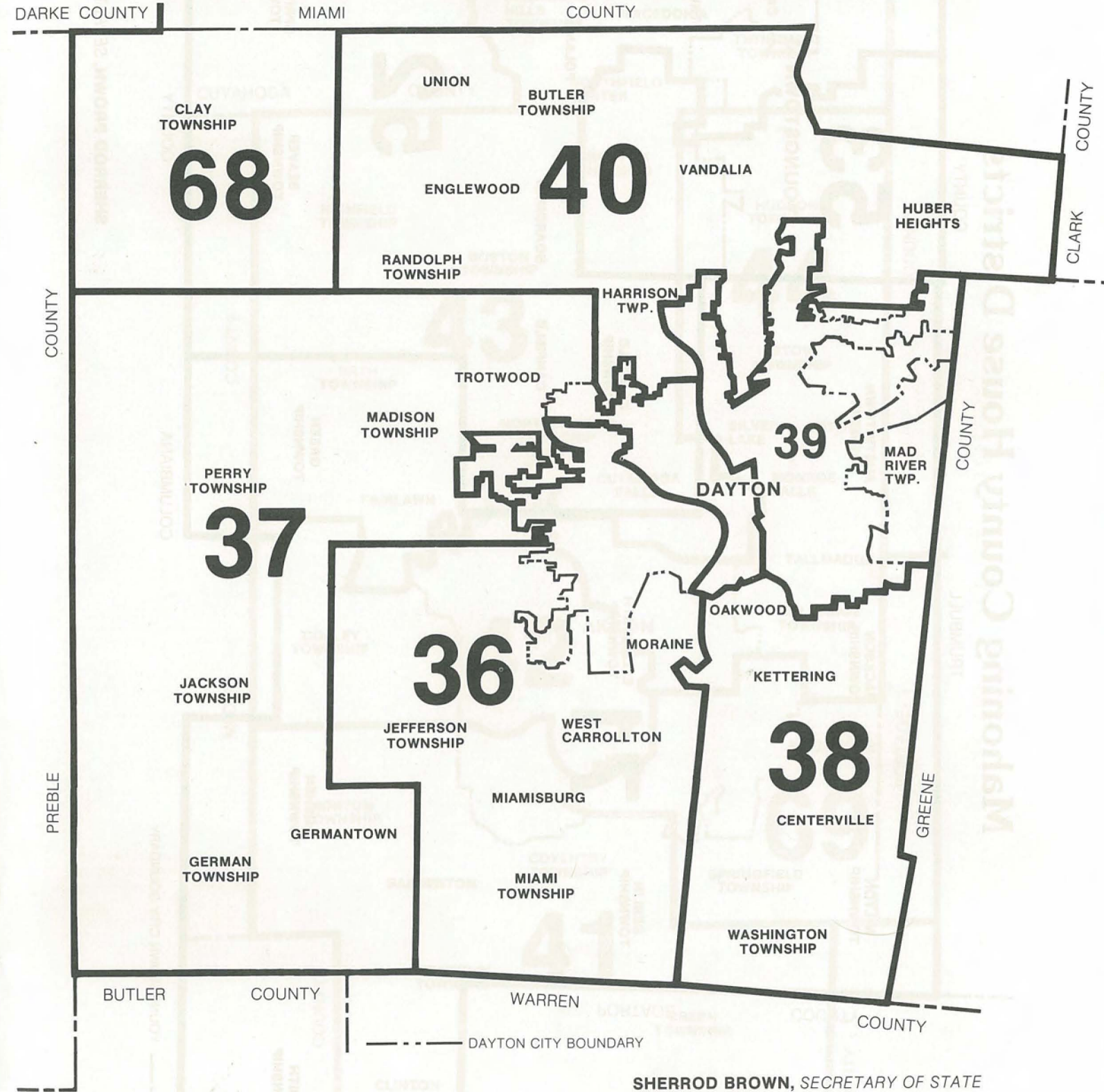


# Lucas County House Districts



SHERROD BROWN, SECRETARY OF STATE

# Montgomery County House Districts

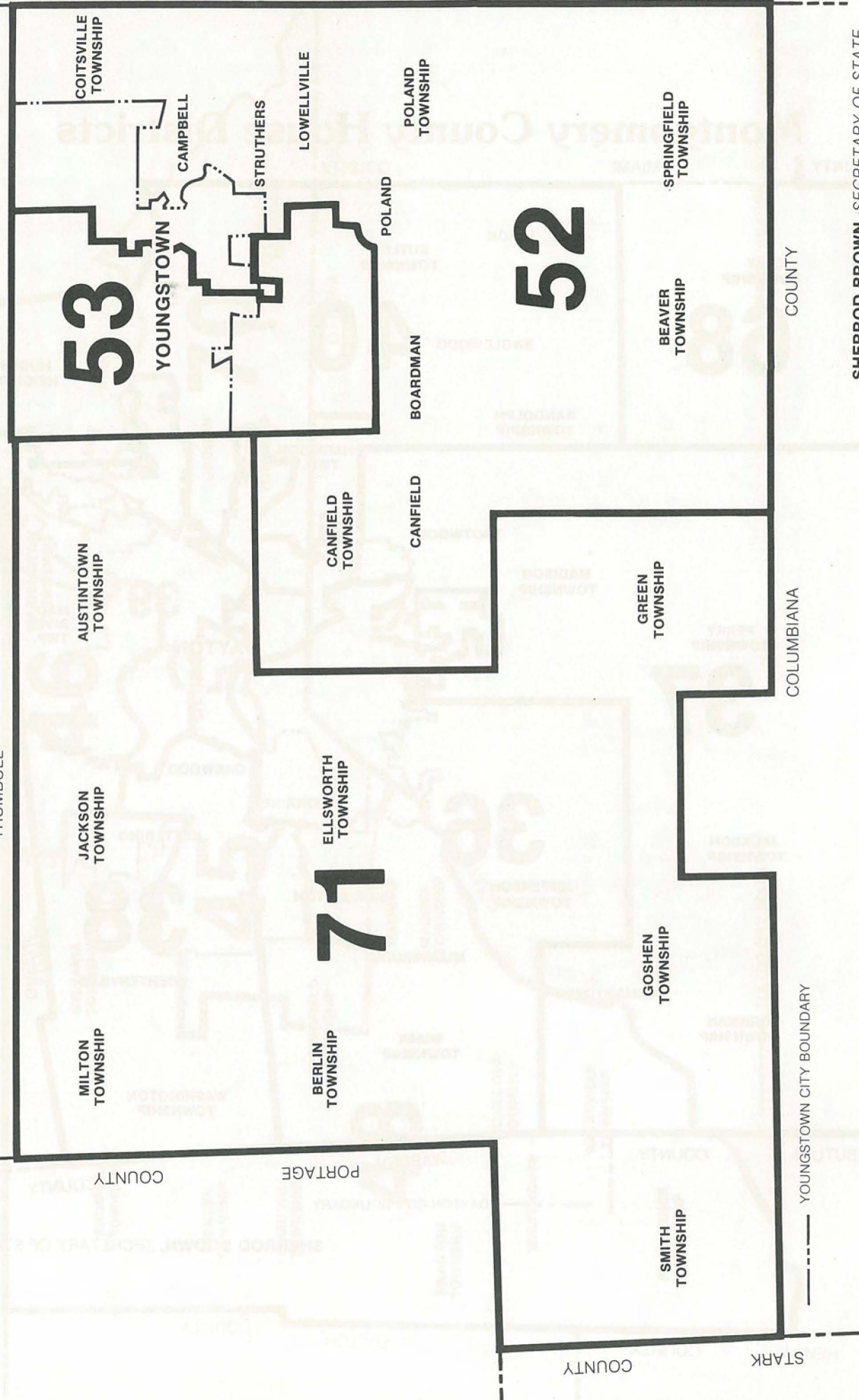


SHERROD BROWN, SECRETARY OF STATE

# Mahoning County House Districts

COUNTY

TRUMBULL



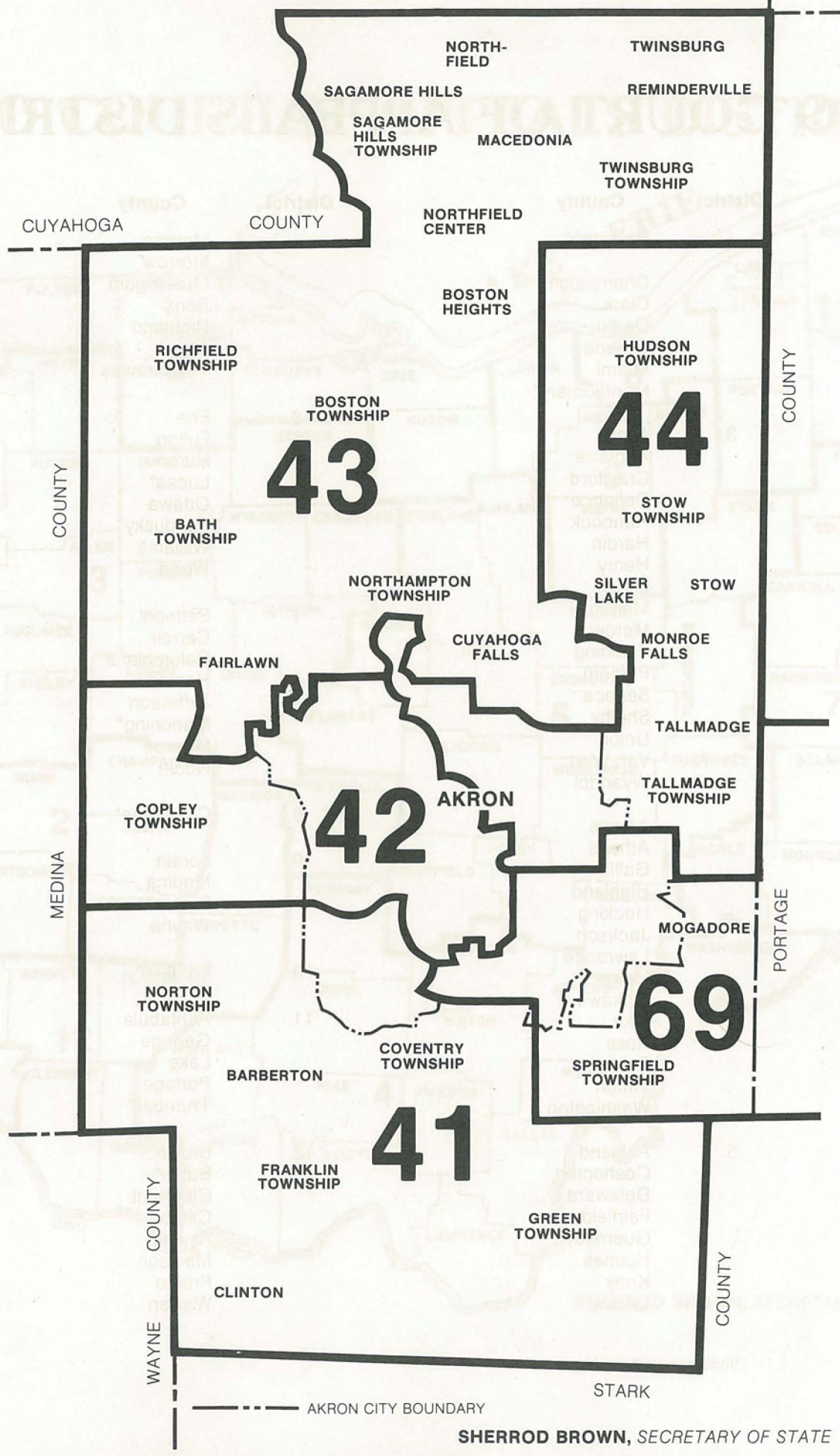
**53**

**52**

**71**

SHERROD BROWN, SECRETARY OF STATE

# Summit County House Districts



**43**

**44**

**42**

**41**

**69**

SHERROD BROWN, SECRETARY OF STATE

# OHIO COURT OF APPEALS DISTRICTS

District	County	District	County
1.	Hamilton*	6.	Morgan Morrow Muskingum Perry Richland Stark* Tuscarawas
2.	Champaign Clark Darke Greene Miami Montgomery*	7.	Erie Fulton Huron Lucas* Ottawa Sandusky Williams Wood
3.	Allen* Auglaize Crawford Defiance Hancock Hardin Henry Logan Marion Mercer Paulding Putnam Seneca Shelby Union Van Wert Wyandot	8.	Belmont Carroll Columbiana Harrison Jefferson Mahoning* Monroe Noble
4.	Adams Athens Gallia Highland Hocking Jackson Lawrence Meigs Pickaway Pike Ross Scioto* Vinton Washington	9.	Cuyahoga*
5.	Ashland Coshocton Delaware Fairfield Guernsey Holmes Knox Licking	10.	Lorain Medina Summit* Wayne
		11.	Franklin*
		12.	Ashtabula Geauga Lake Portage Trumbull*
			Brown Butler* Clermont Clinton Fayette Madison Preble Warren

\*Indicates most populous

# OHIO COURT OF APPEALS DISTRICTS



SHERROD BROWN, SECRETARY OF STATE

# POPULATION OF OHIO, BY COUNTIES: 1980

County	Population	County	Population
Adams .....	24,328	Licking .....	120,981
Allen .....	112,241	Logan .....	39,155
Ashland .....	46,178	Lorain .....	274,909
Ashtabula .....	104,215	Lucas .....	471,741
Athens .....	56,399	Madison .....	33,004
Auglaize .....	42,554	Mahoning .....	289,487
Belmont .....	82,569	Marion .....	67,974
Brown .....	31,920	Medina .....	113,150
Butler .....	258,787	Meigs .....	23,641
Carroll .....	25,598	Mercer .....	38,334
Champaign .....	33,649	Miami .....	90,381
Clark .....	150,236	Monroe .....	17,382
Clermont .....	128,483	Montgomery .....	571,697
Clinton .....	34,603	Morgan .....	14,241
Columbiana .....	113,572	Morrow .....	26,480
Coshocton .....	36,024	Muskingum .....	83,340
Crawford .....	50,075	Noble .....	11,310
Cuyahoga .....	1,498,400	Ottawa .....	40,076
Darke .....	55,096	Paulding .....	21,302
Defiance .....	39,987	Perry .....	31,032
Delaware .....	53,840	Pickaway .....	43,662
Erie .....	79,655	Pike .....	22,802
Fairfield .....	93,678	Portage .....	135,856
Fayette .....	27,467	Preble .....	38,223
Franklin .....	869,126	Putnam .....	32,991
Fulton .....	37,751	Richland .....	131,205
Gallia .....	30,098	Ross .....	65,004
Geauga .....	74,474	Sandusky .....	63,267
Greene .....	129,769	Scioto .....	84,545
Guernsey .....	42,024	Seneca .....	61,901
Hamilton .....	873,224	Shelby .....	43,089
Hancock .....	64,581	Stark .....	378,823
Hardin .....	32,719	Summit .....	524,472
Harrison .....	18,152	Trumbull .....	241,863
Henry .....	28,383	Tuscarawas .....	84,614
Highland .....	33,477	Union .....	29,536
Hocking .....	24,304	Van Wert .....	30,458
Holmes .....	29,416	Vinton .....	11,584
Huron .....	54,608	Warren .....	99,276
Jackson .....	30,592	Washington .....	64,266
Jefferson .....	91,564	Wayne .....	97,408
Knox .....	46,304	Williams .....	36,369
Lake .....	212,801	Wood .....	107,372
Lawrence .....	63,849	Wyandot .....	22,651

The State 10,797,622

---

Total copies printed: 20,000  
Unit cost: \$.4904  
Publication date: 4/83  
(Excludes paper costs)

---

