

# Ohio District Maps

## Table of Contents

Population of Ohio . . .	1
Ohio Congressional Districts . . .	2
Ohio Congressional Districts Map . . .	3
Auglaize County Congressional Districts . . .	6
Columbiana County Congressional Districts . . .	7
Cuyahoga County Congressional Districts . . .	8
Franklin County Congressional Districts . . .	9
Hamilton County Congressional Districts . . .	10
Knox County Congressional Districts . . .	11
Licking County Congressional Districts . . .	12
Logan County Congressional Districts . . .	13
Lorain County Congressional Districts . . .	14
Mercer County Congressional Districts . . .	15
Montgomery County Congressional Districts . . .	16
Ottawa County Congressional Districts . . .	17
Pickaway County Congressional Districts . . .	18
Portage County Congressional Districts . . .	19
Ross County Congressional Districts . . .	20
Stark County Congressional Districts . . .	21
Summit County Congressional Districts . . .	22
Trumbull County Congressional Districts . . .	23
Warren County Congressional Districts . . .	24
Wood County Congressional Districts . . .	25
Ohio Senate Districts . . .	26
Ohio Senate Districts Map . . .	27
Ohio House of Representatives Districts . . .	28
Ohio House Districts Map . . .	29
Butler County House Districts . . .	32
Cuyahoga County House Districts . . .	33
Franklin County House Districts . . .	34
Hamilton County House Districts . . .	35
Lorain County House Districts . . .	36
Lucas County House Districts . . .	37
Mahoning County House Districts . . .	38
Montgomery County House Districts . . .	39
Stark County House Districts . . .	40
Summit County House Districts . . .	41
Trumbull County House Districts . . .	42
Court of Appeals . . .	43
Court of Appeals Districts Map . . .	44
State Board of Education . . .	45
State Board of Education Districts Map . . .	46



# Introduction

After each decennial census, all legislative districts are realigned according to population. Contained in this book are statewide maps of congressional, legislative, Ohio Court of Appeals and Ohio School Board districts. Also included is information regarding the population of each county and legislative district.

The number of Ohio representatives to Congress was reduced from 21 to 19 as a result of 1990 census population figures. New congressional districts were drawn based upon these figures by joint action of the Ohio House of Representatives and the Ohio Senate. The governor signed the new congressional districts into law.

The Ohio Apportionment Board, in accordance with the United States Constitution, the Ohio Constitution and various court decisions, developed district boundaries for the Ohio House of Representatives and the Ohio Senate. Each Senate district consists of three contiguous House districts.

Districts for the Ohio Court of Appeals are defined by statute. These districts were last altered in 1980. Districts for the Ohio School Board consist of three contiguous Ohio Senate districts. The governor drew the districts in 1992, pursuant to Ohio law.



# Population of Ohio

## By County, Results of 1990 Census

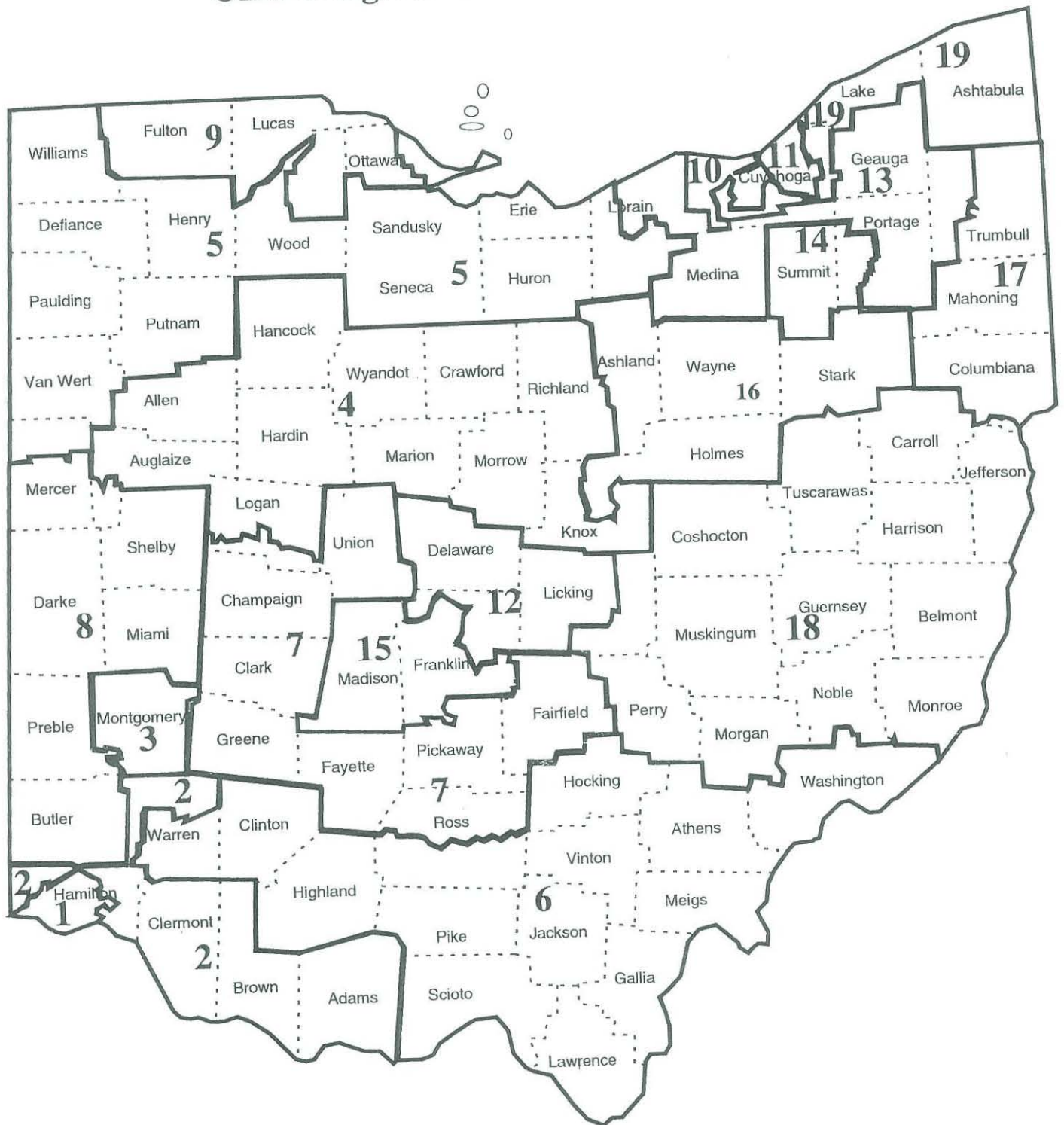
ADAMS	25,371	HAMILTON	866,228	NOBLE	11,336
ALLEN	109,755	HANCOCK	65,536	OTTAWA	40,029
ASHLAND	47,507	HARDIN	31,111	PAULDING	20,488
ASHTABULA	99,821	HARRISON	16,085	PERRY	31,557
ATHENS	59,549	HENRY	29,108	PICKAWAY	48,255
AUGLAIZE	44,585	HIGHLAND	35,728	PIKE	24,249
BELMONT	71,074	HOCKING	25,533	PORTAGE	142,585
BROWN	34,966	HOLMES	32,849	PREBLE	40,113
BUTLER	291,479	HURON	56,240	PUTNAM	33,819
CARROLL	26,521	JACKSON	30,230	RICHLAND	126,137
CHAMPAIGN	36,019	JEFFERSON	80,298	ROSS	69,330
CLARK	147,548	KNOX	47,473	SANDUSKY	61,963
CLERMONT	150,187	LAKE	215,499	SCIOTO	80,327
CLINTON	35,415	LAWRENCE	61,834	SENECA	59,733
COLUMBIANA	108,276	LICKING	128,300	SHELBY	44,915
COSHOCTON	35,427	LOGAN	42,310	STARK	367,585
CRAWFORD	47,870	LORAIN	271,126	SUMMIT	514,990
CUYAHOGA	1,412,140	LUCAS	462,361	TRUMBULL	227,813
DARKE	53,619	MADISON	37,068	TUSCARAWAS	84,090
DEFIANCE	39,350	MAHONING	264,806	UNION	31,969
DELAWARE	66,929	MARION	64,274	VAN WERT	30,464
ERIE	76,779	MEDINA	122,354	VINTON	11,098
FAIRFIELD	103,461	MEIGS	22,987	WARREN	113,909
FAYETTE	27,466	MERCER	39,443	WASHINGTON	62,254
FRANKLIN	961,437	MIAMI	93,182	WAYNE	101,461
FULTON	38,498	MONROE	15,497	WILLIAMS	36,956
GALLIA	30,954	MONTGOMERY	573,809	WOOD	113,269
GEAUGA	81,129	MORGAN	14,194	WYANDOT	22,254
GREENE	136,731	MORROW	27,749		
GUERNSEY	39,024	MUSKINGUM	82,068	STATE OF OHIO TOTAL:	
					10,847,115

# Ohio Congressional Districts

District	County	Population	District	County	Population	District	County	Population
1	Hamilton (part)*	570,900	6	Athens	570,901	13	Cuyahoga (part)	570,894
2	Adams	570,902		Clinton			Geauga	
	Brown			Gallia			Lorain (part)*	
	Clermont			Highland			Medina	
	Hamilton (part)*			Hocking			Portage (part)	
	Warren (part)			Jackson			Summit (part)	
3	Montgomery (part)*	570,901		Lawrence			Trumbull (part)	
4	Allen	570,901		Meigs		14	Portage (part)	570,900
	Auglaize (part)			Pike			Stark (part)	
	Crawford			Ross (part)			Summit (part)*	
	Hancock			Scioto*		15	Franklin (part)*	570,902
	Hardin			Vinton			Madison	
	Knox (part)			Warren (part)			Pickaway (part)	
	Logan (part)		7	Washington		16	Ashland (part)	570,902
	Marion			Champaign	570,902		Holmes	
	Morrow			Clark*			Knox (part)	
	Richland*			Fairfield			Stark (part)*	
	Wyandot			Fayette			Wayne	
5	Defiance	570,901		Greene		17	Columbiana (part)	570,900
	Erie*			Logan (part)			Mahoning*	
	Henry			Pickaway (part)			Trumbull (part)	
	Huron			Ross (part)		18	Belmont	570,900
	Lorain (part)			Union			Carroll	
	Mercer (part)		8	Auglaize (part)	570,901		Columbiana (part)	
	Ottawa (part)			Butler*			Coshocton	
	Paulding			Darke			Guernsey	
	Putnam			Mercer (part)			Harrison	
	Sandusky			Miami			Jefferson	
	Seneca			Montgomery (part)			Licking (part)	
	Van Wert			Preble			Monroe	
	Williams			Shelby			Morgan	
	Wood (part)		9	Fulton	570,901		Muskingum	
				Lucas*			Noble	
				Ottawa (part)			Perry	
				Wood (part)			Tuscarawas*	
			10	Cuyahoga (part)*	570,903	19	Ashtabula	570,901
			11	Cuyahoga (part)*	570,901		Cuyahoga (part)*	
			12	Delaware	570,902		Lake	
				Franklin (part)*				
				Licking (part)				

\*Indicates most populous county.

# Ohio Congressional Districts

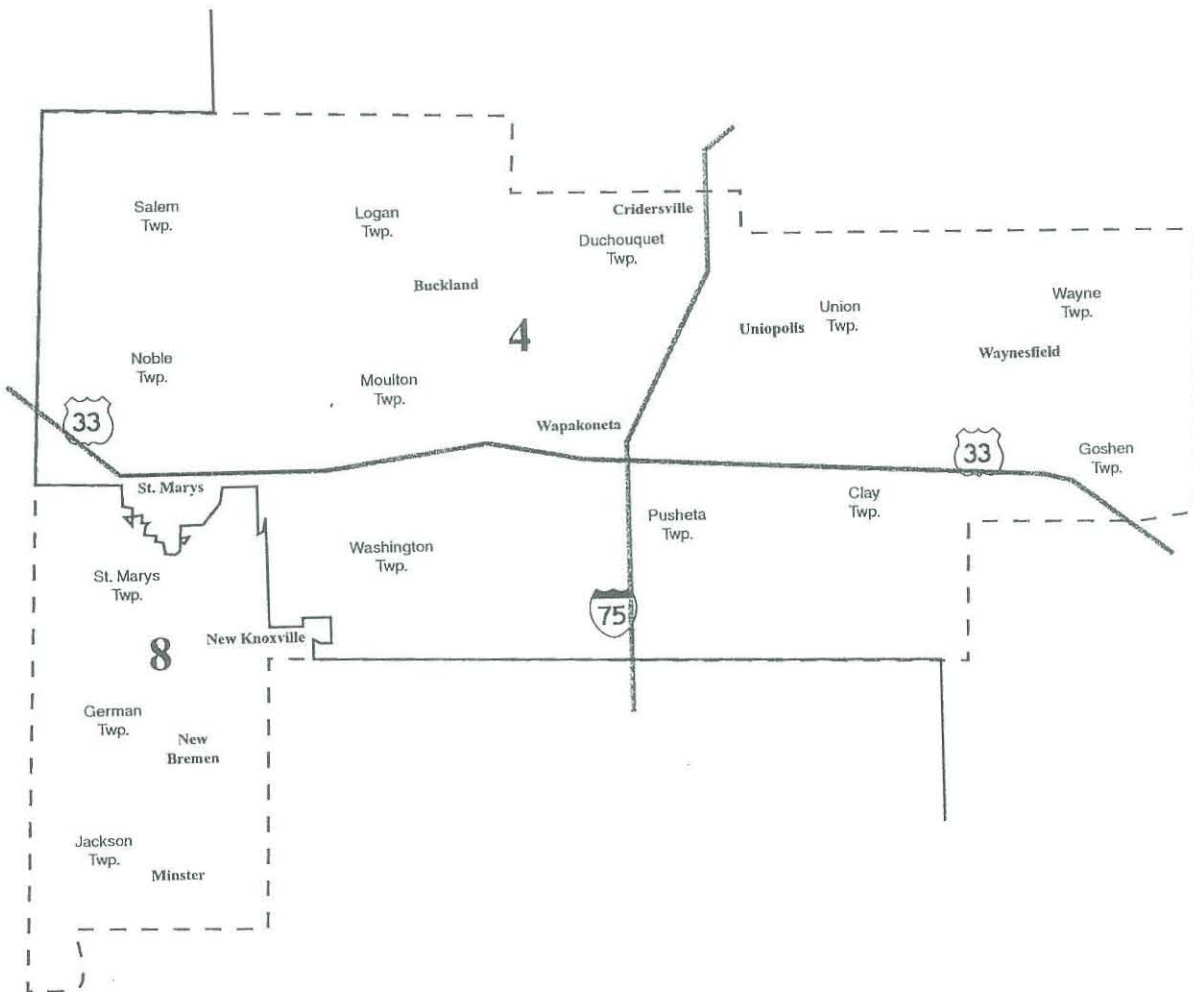


(This page left blank intentionally.)

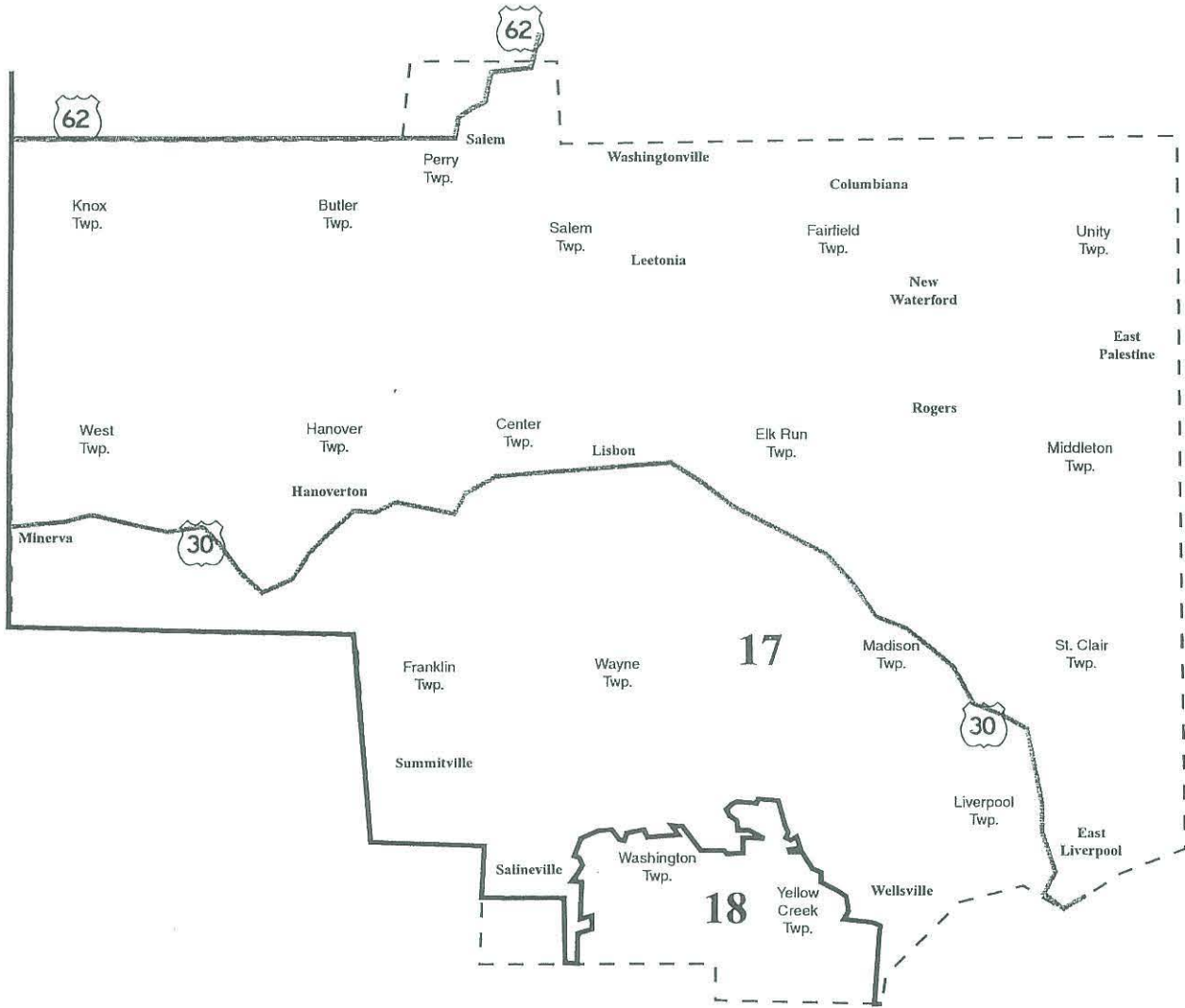


**T**he following maps represent those counties which contain more than one congressional district in their county.

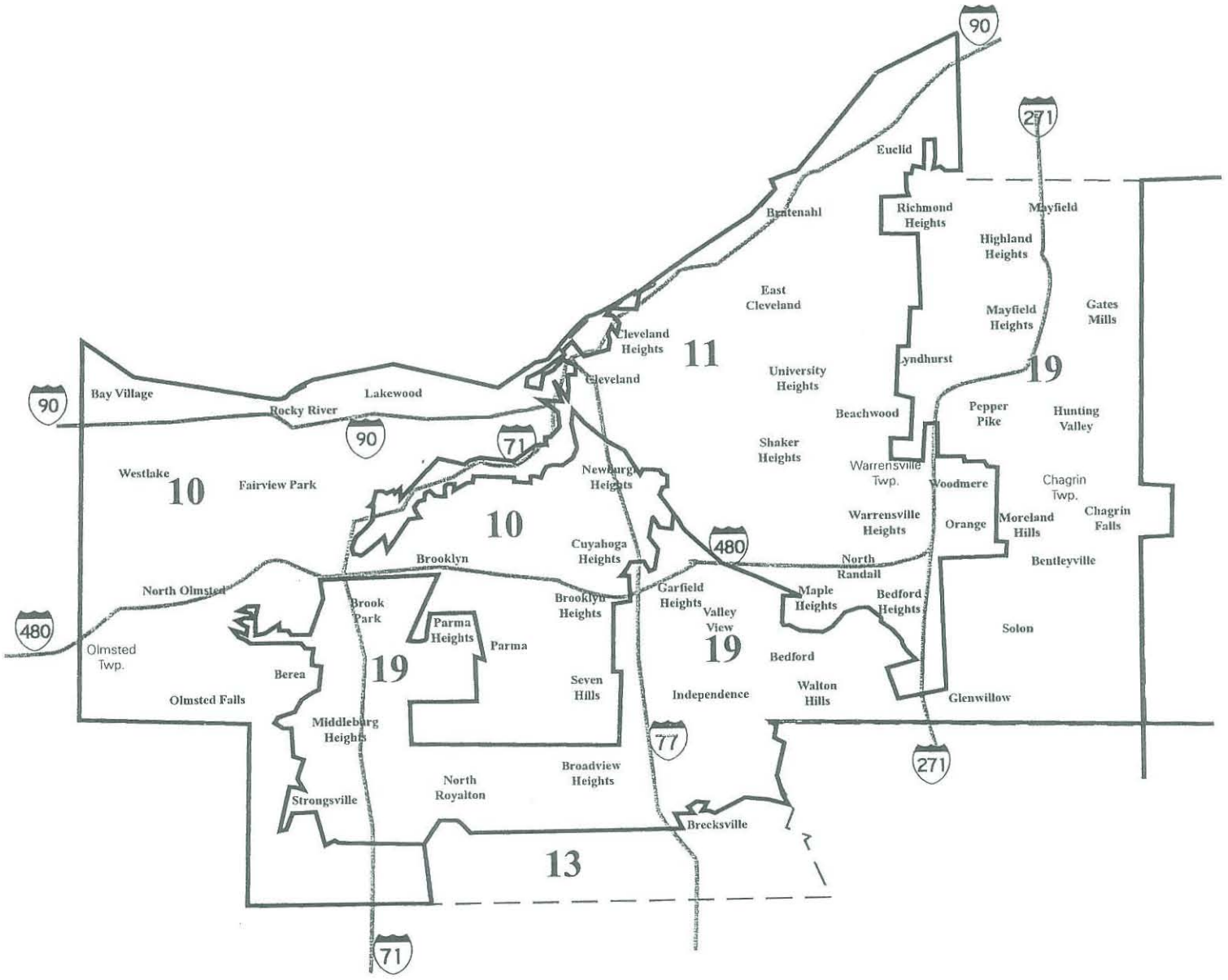
# Auglaize County Congressional Districts



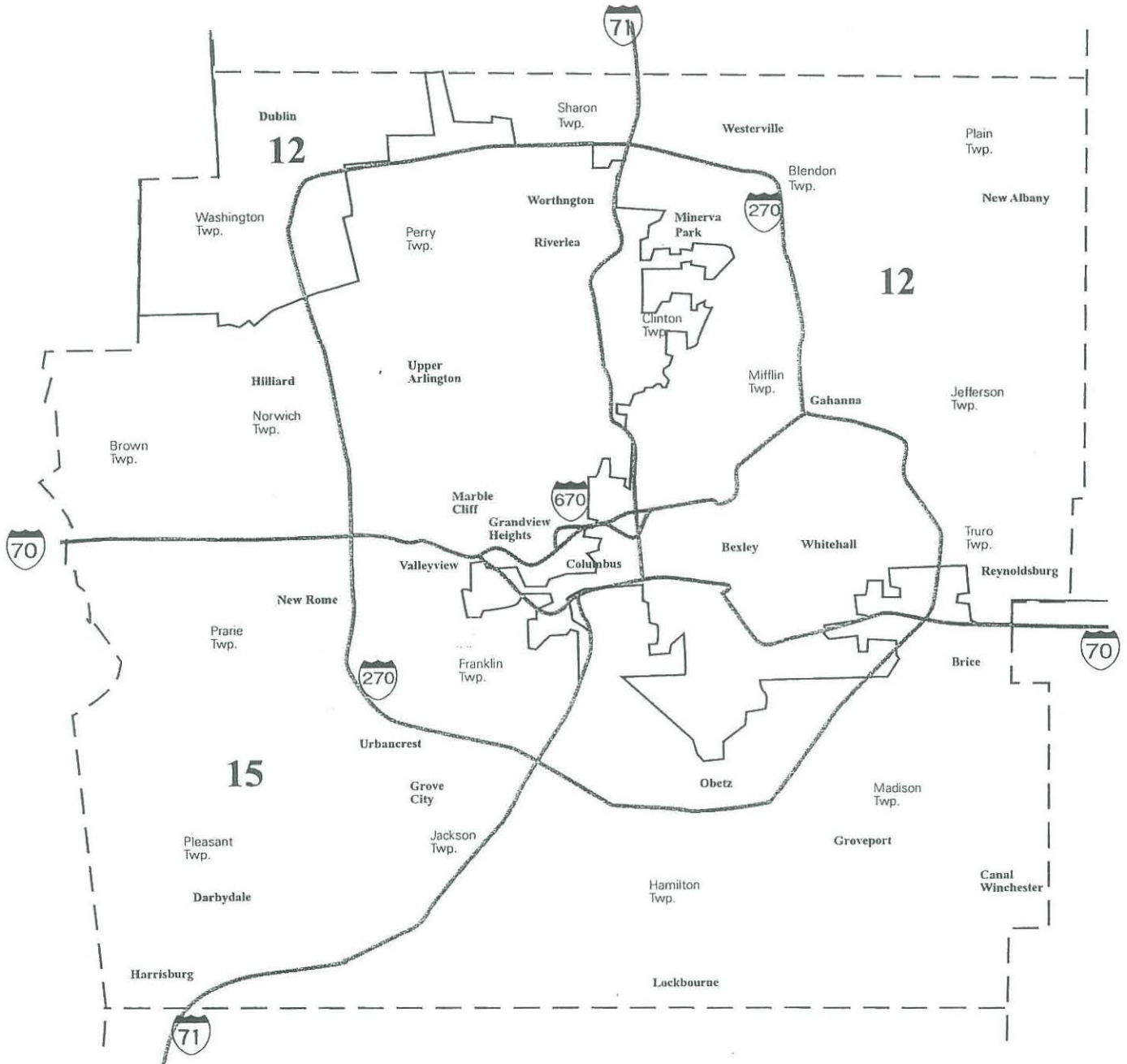
# Columbiana County Congressional Districts



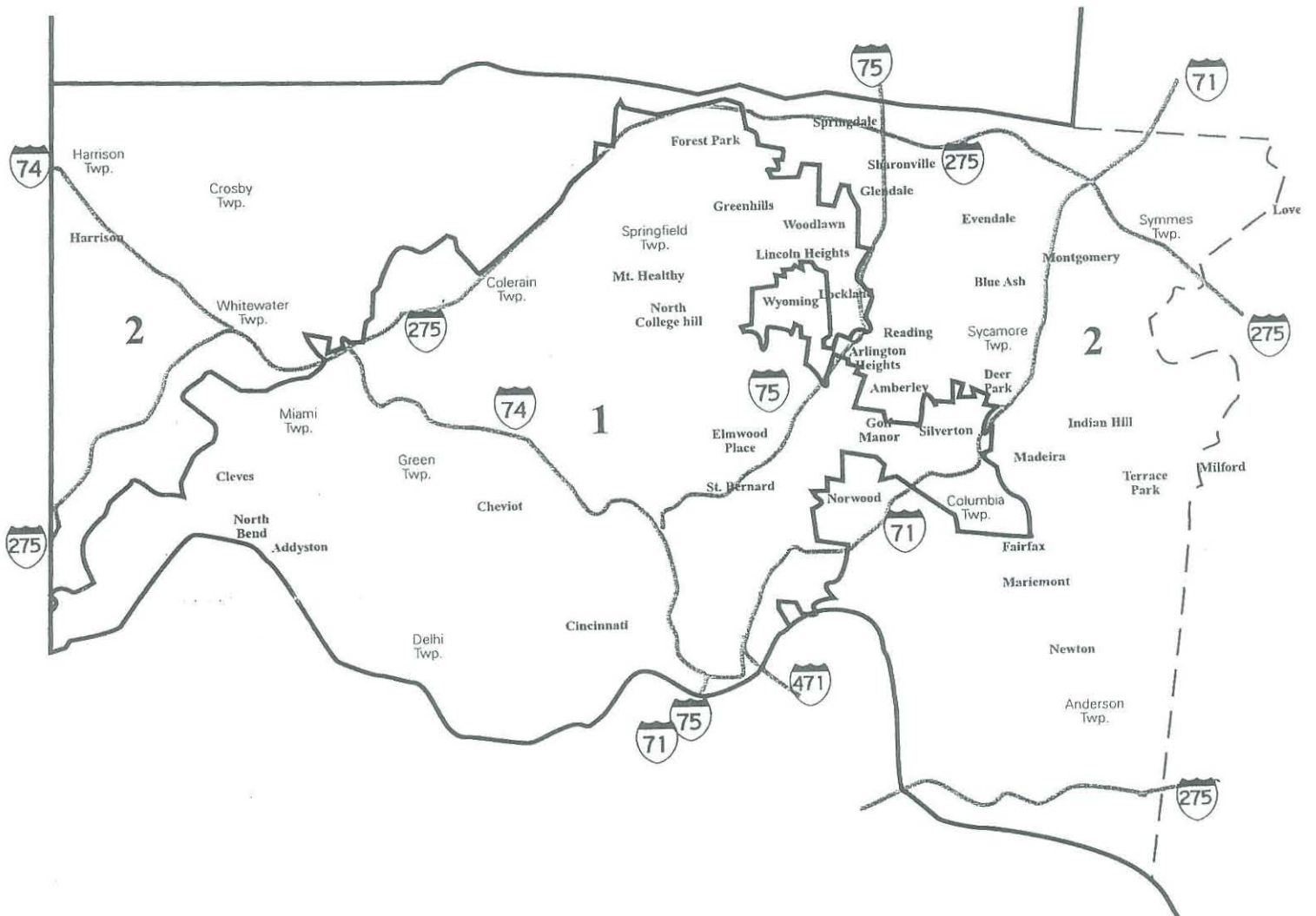
# Cuyahoga County Congressional Districts



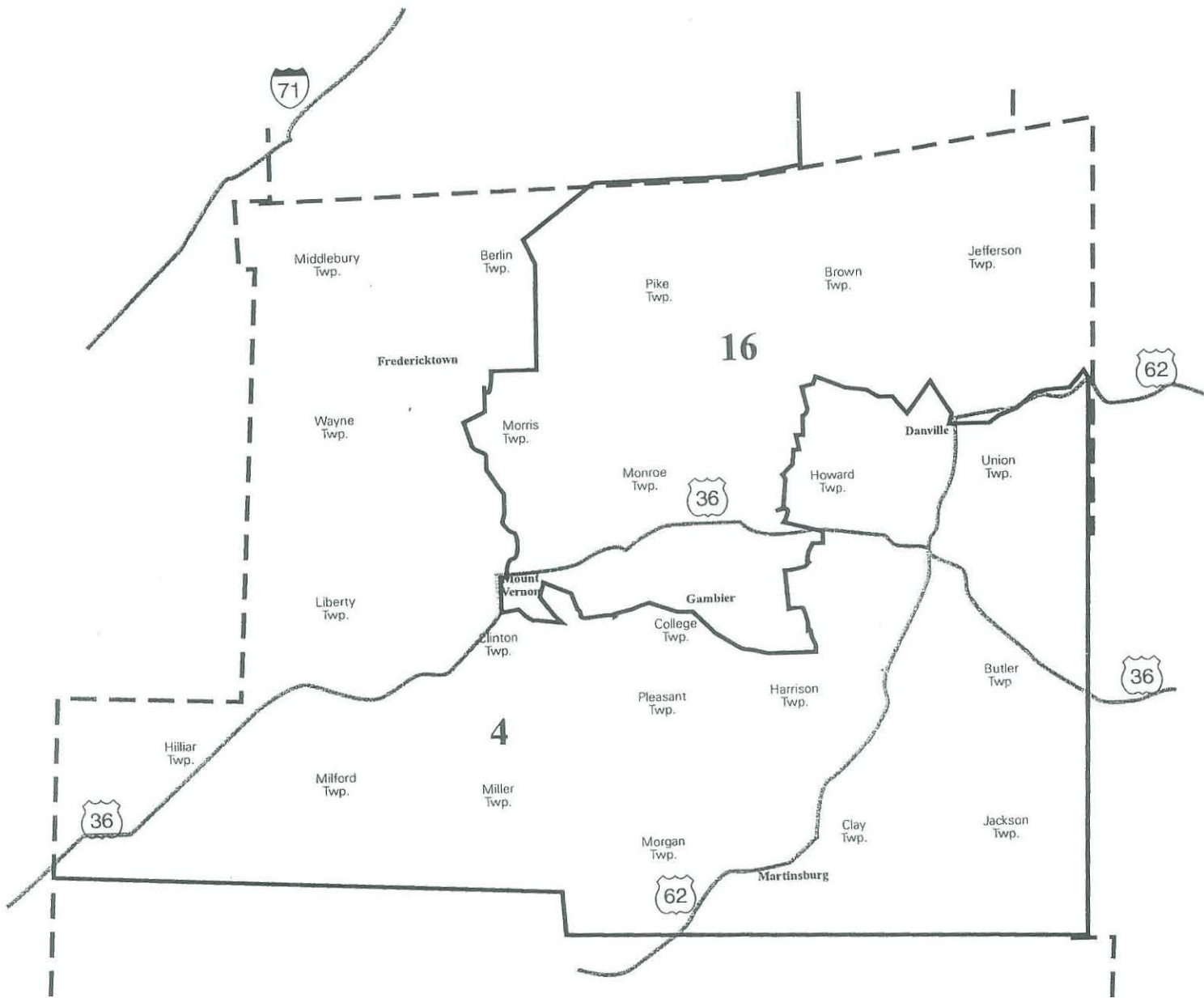
# Franklin County Congressional Districts



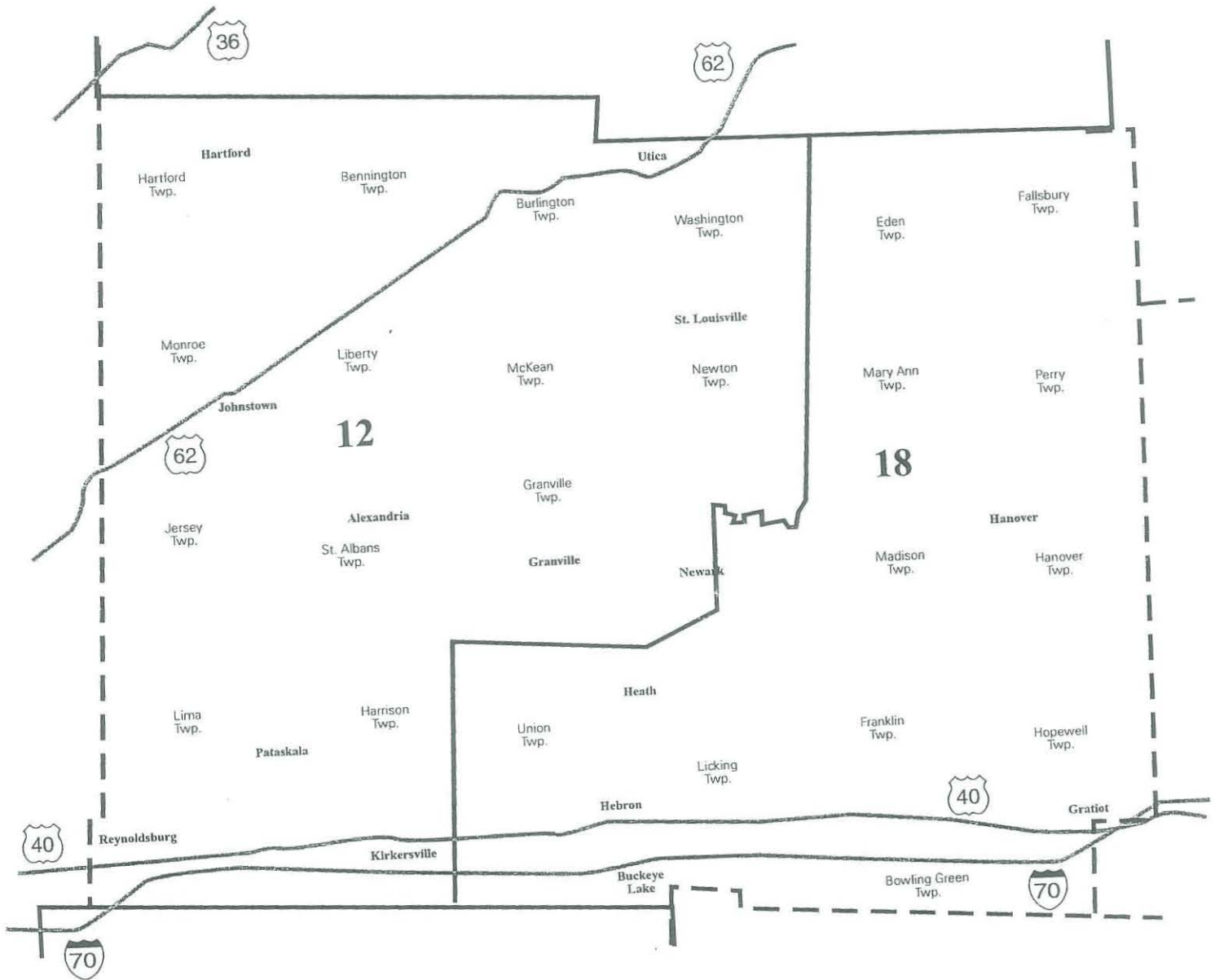
# Hamilton County Congressional Districts



# Knox County Congressional Districts

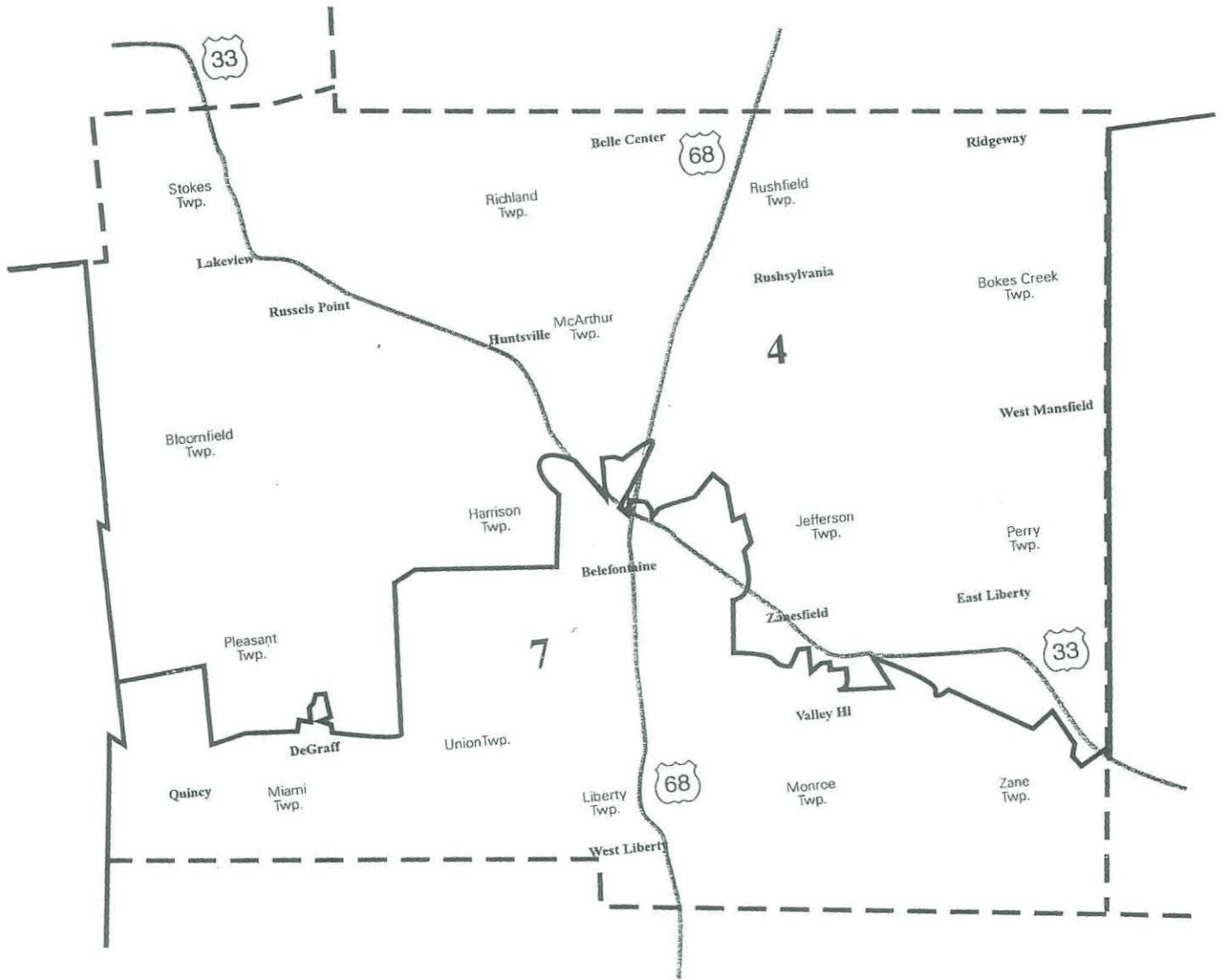


# Licking County Congressional Districts

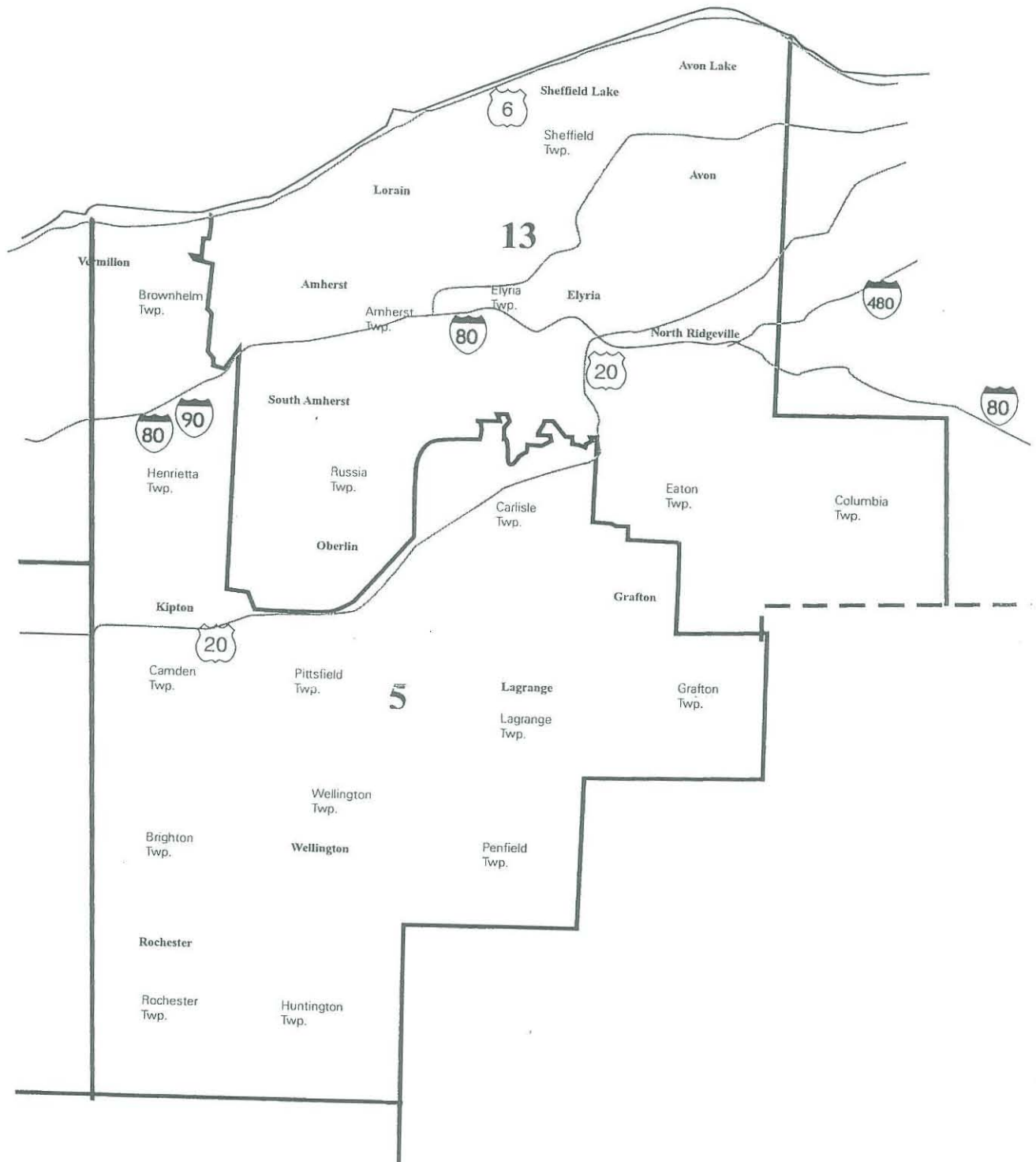




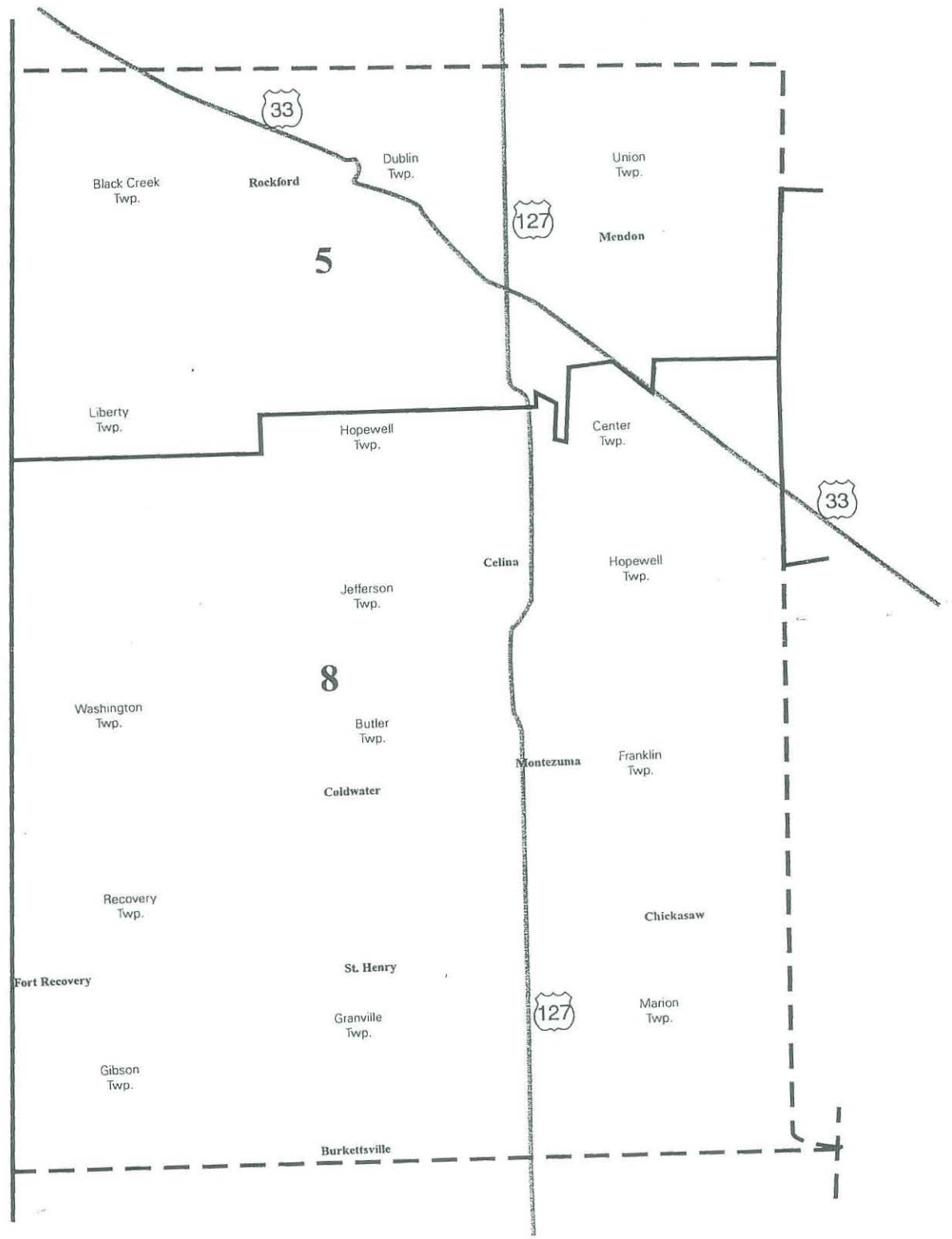
# Logan County Congressional Districts



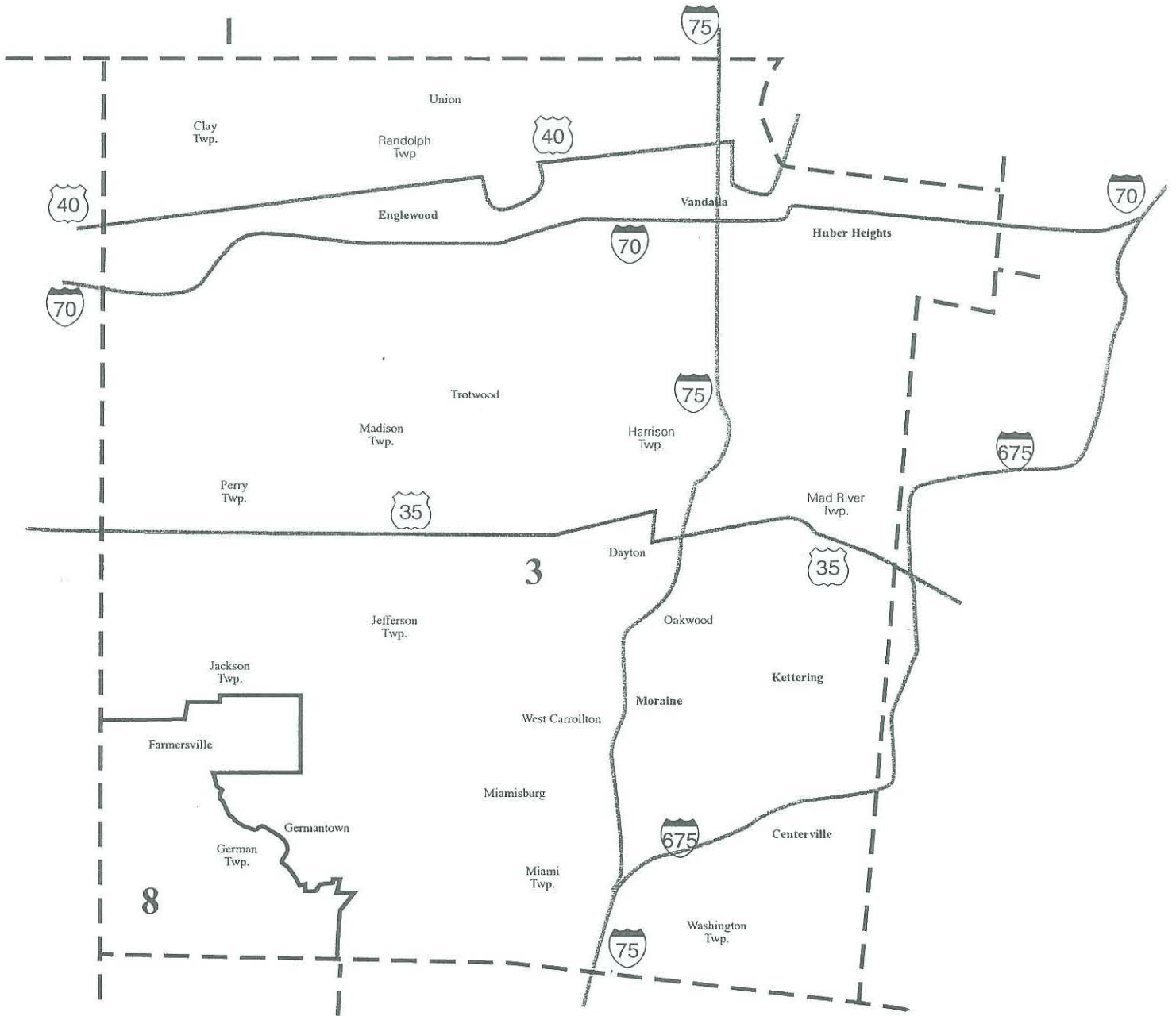
# Lorain County Congressional Districts



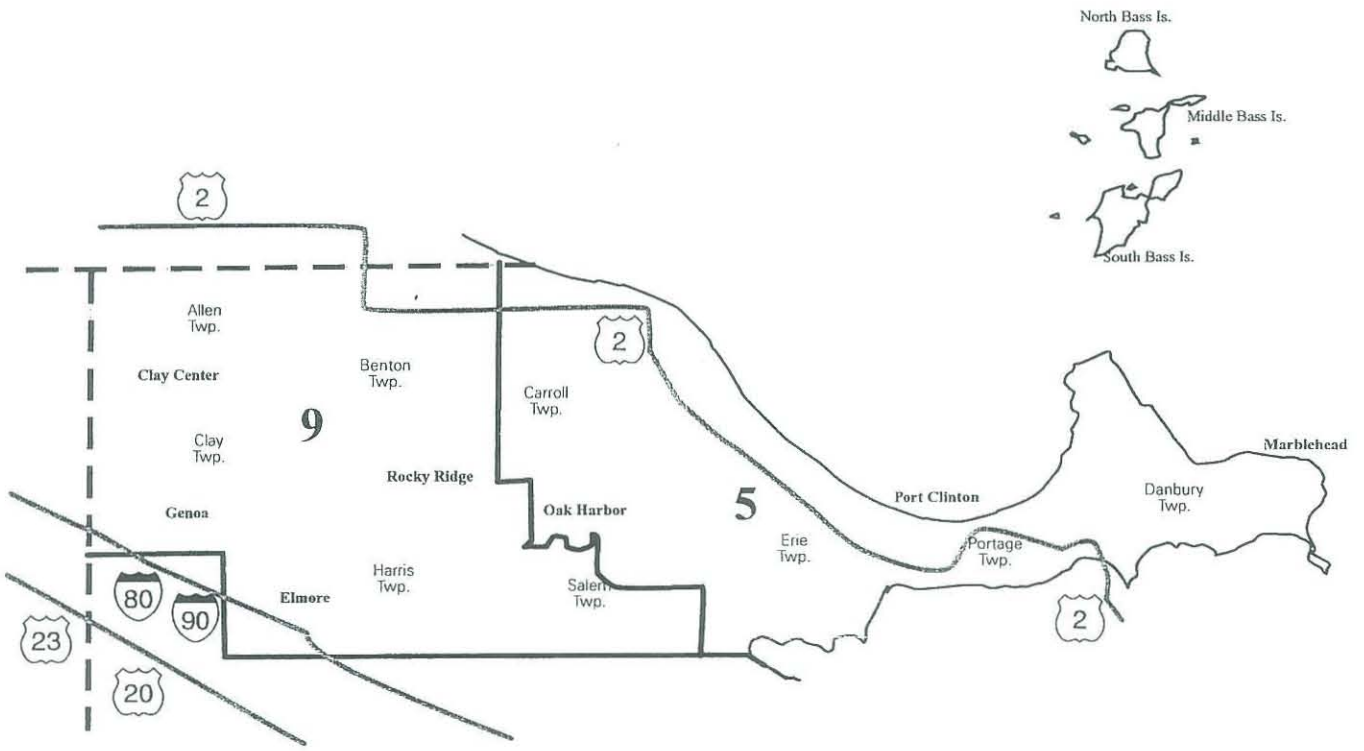
# Mercer County Congressional Districts



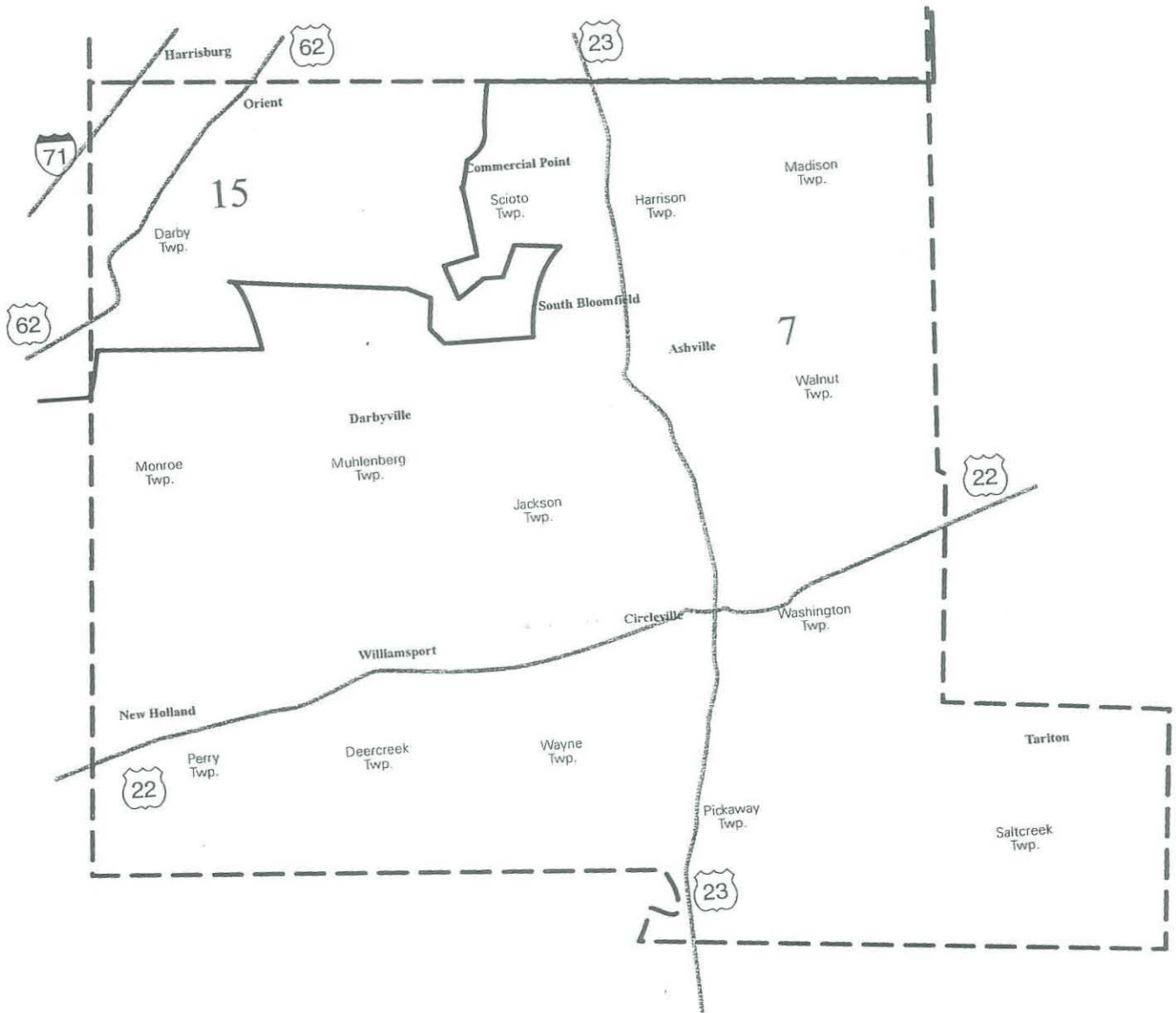
# Montgomery County Congressional Districts



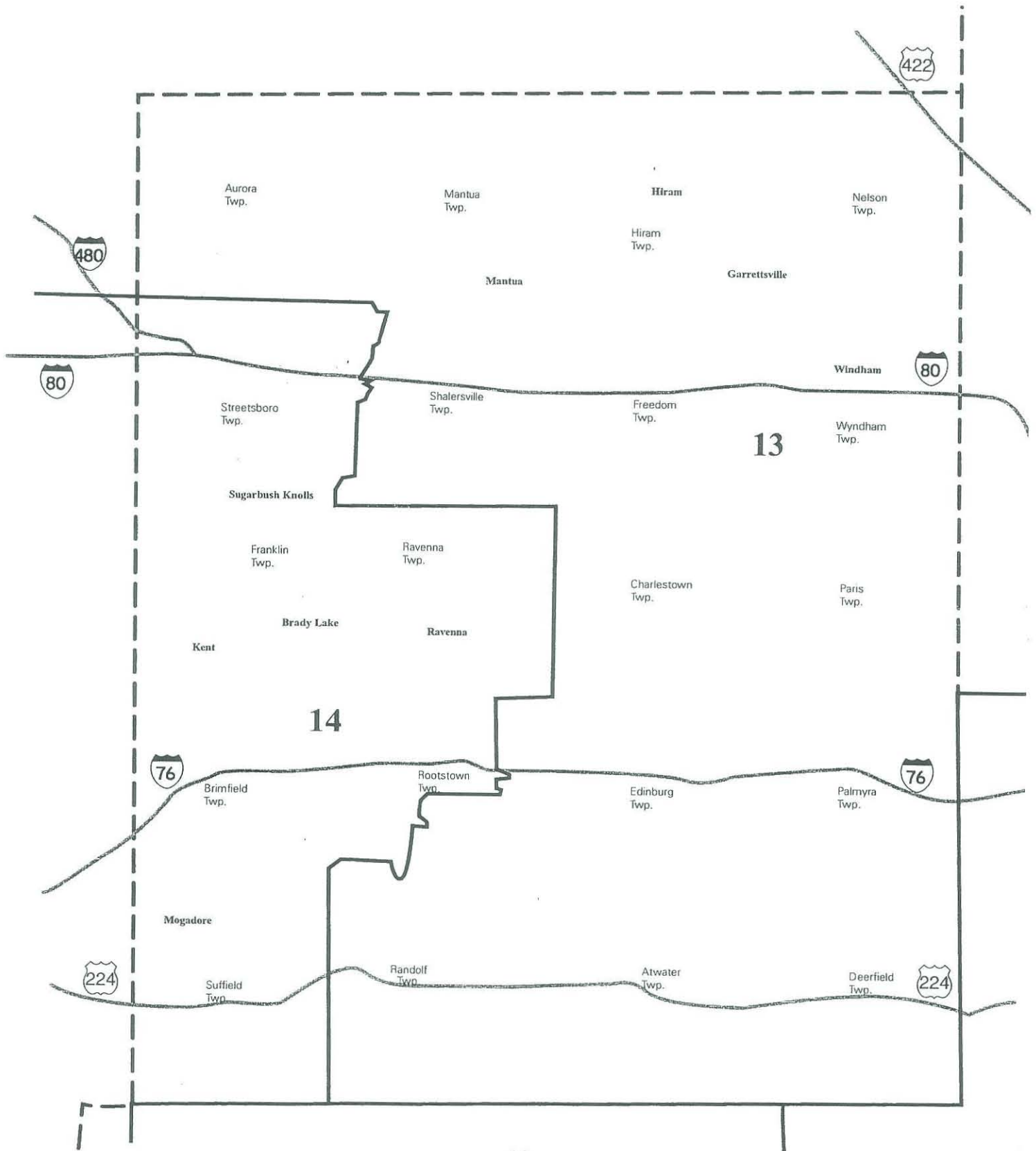
# Ottawa County Congressional Districts



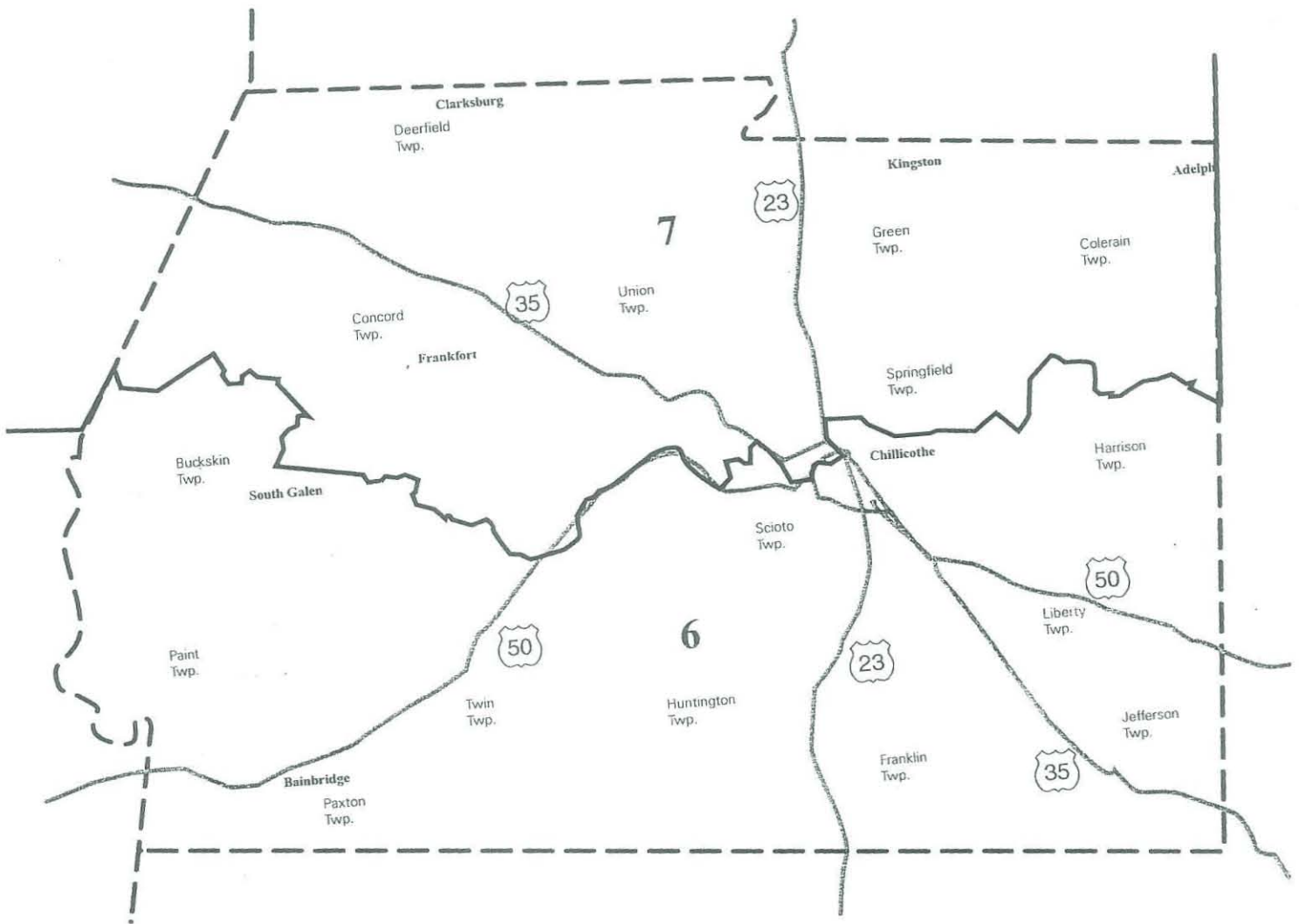
# Pickaway County Congressional Districts



# Portage County Congressional Districts

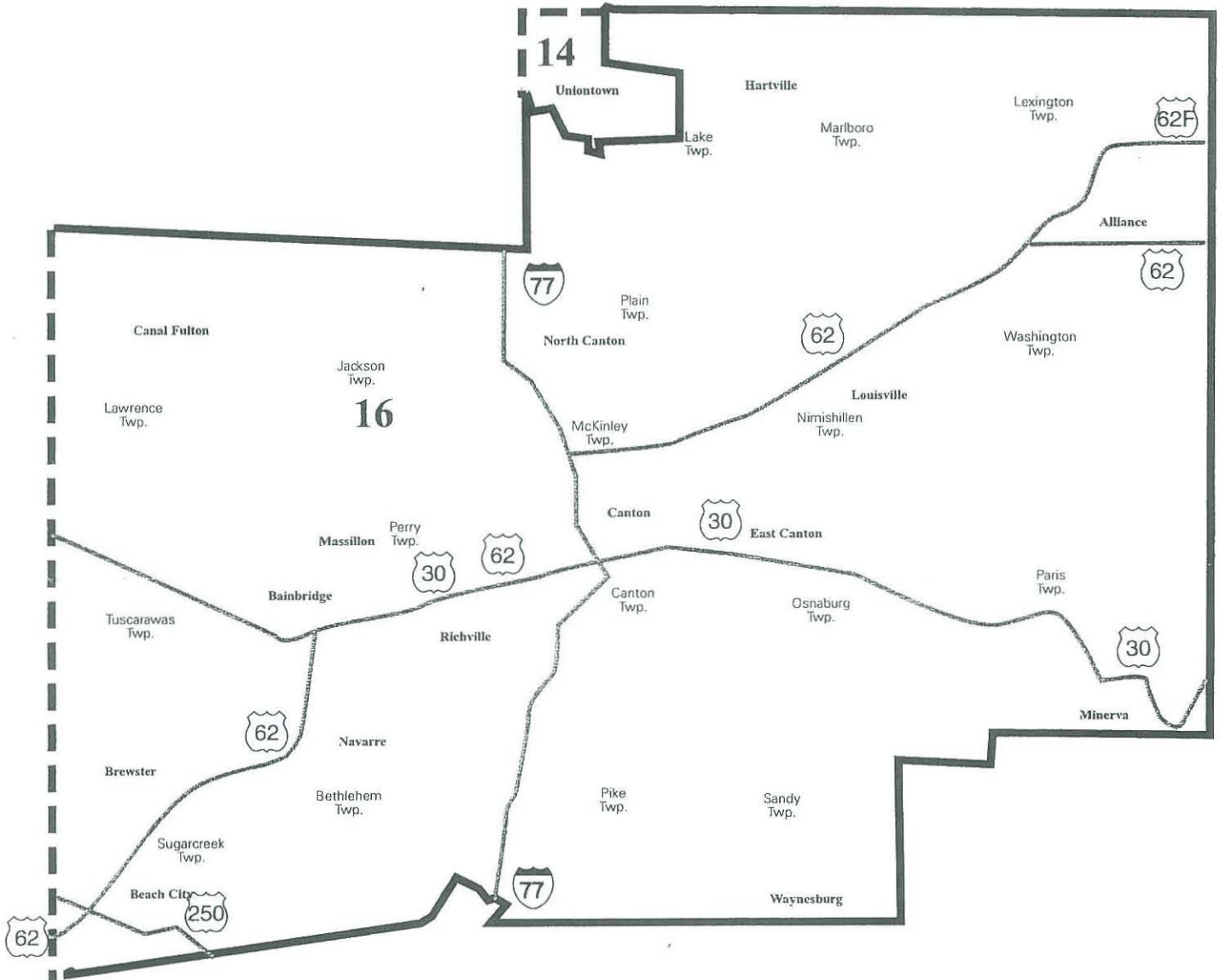


# Ross County Congressional Districts

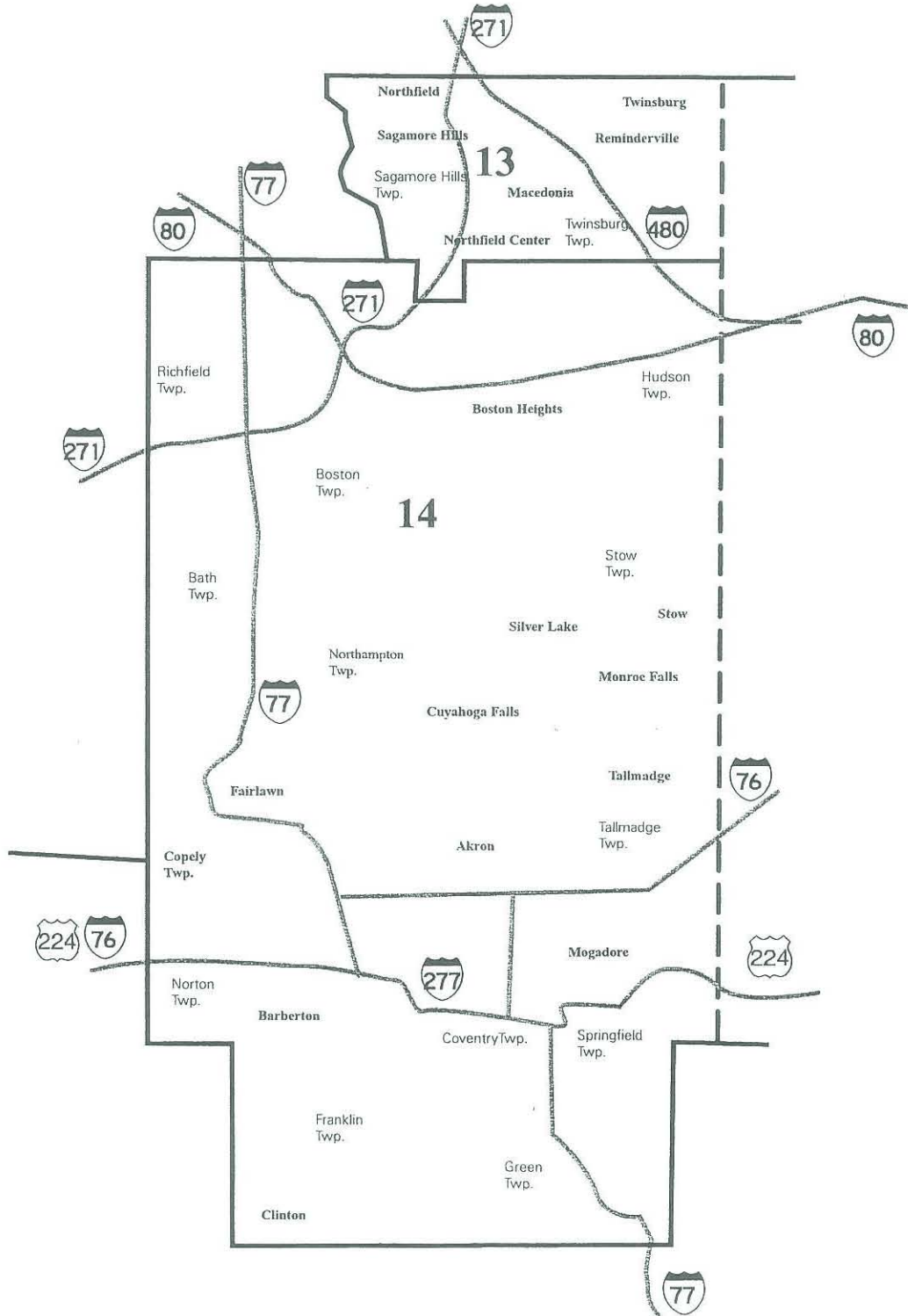




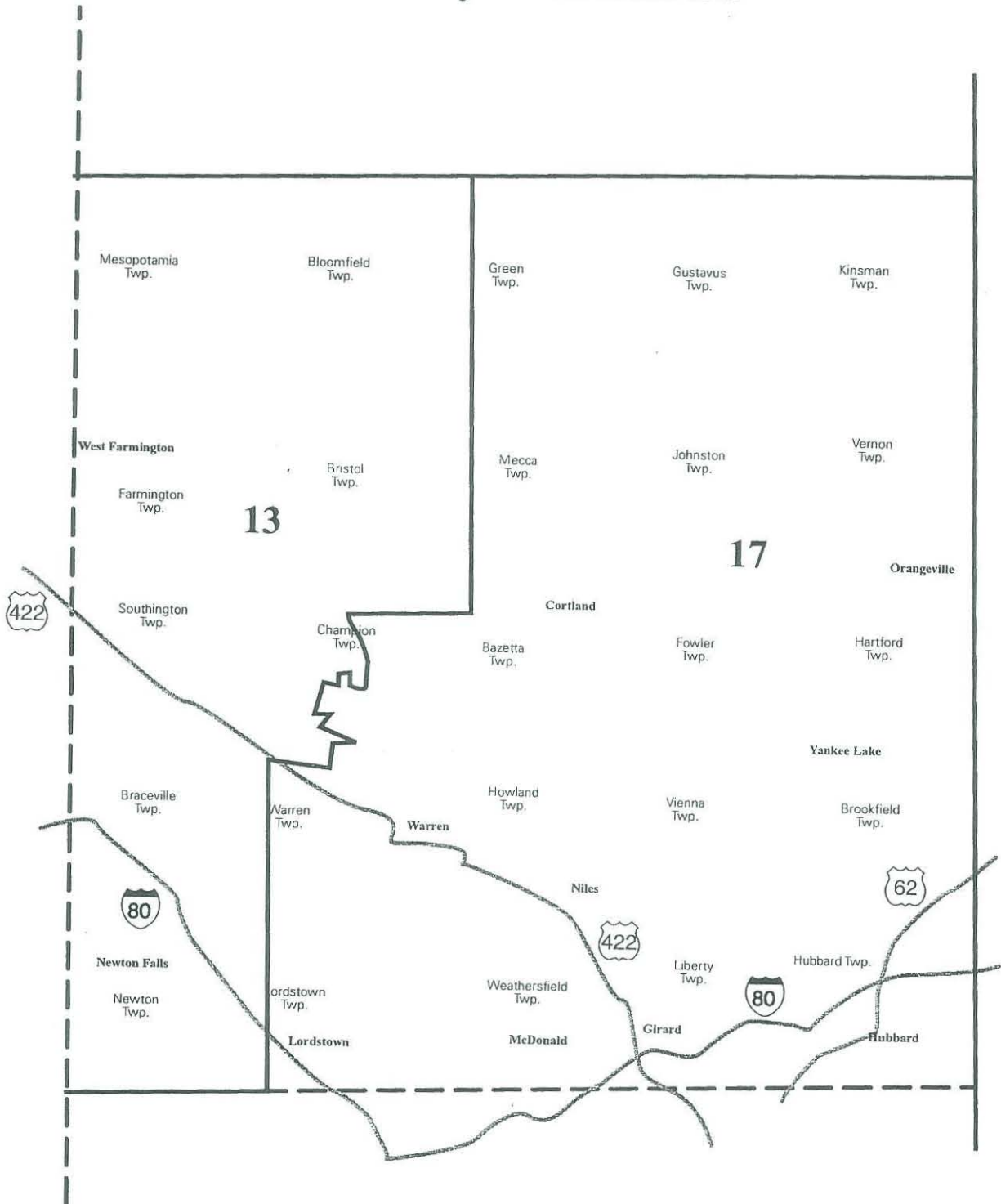
# Stark County Congressional Districts



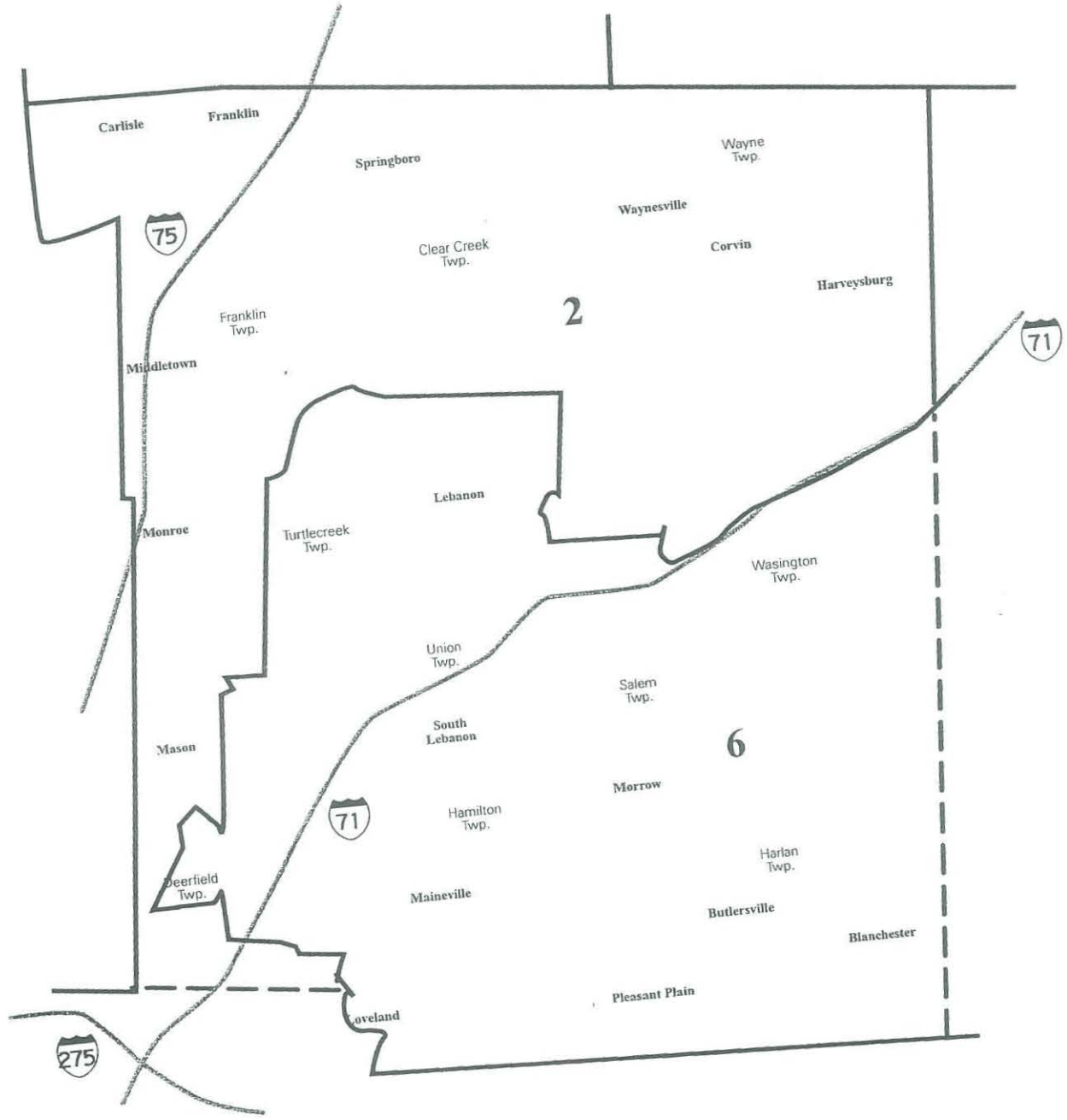
# Summit County Congressional Districts



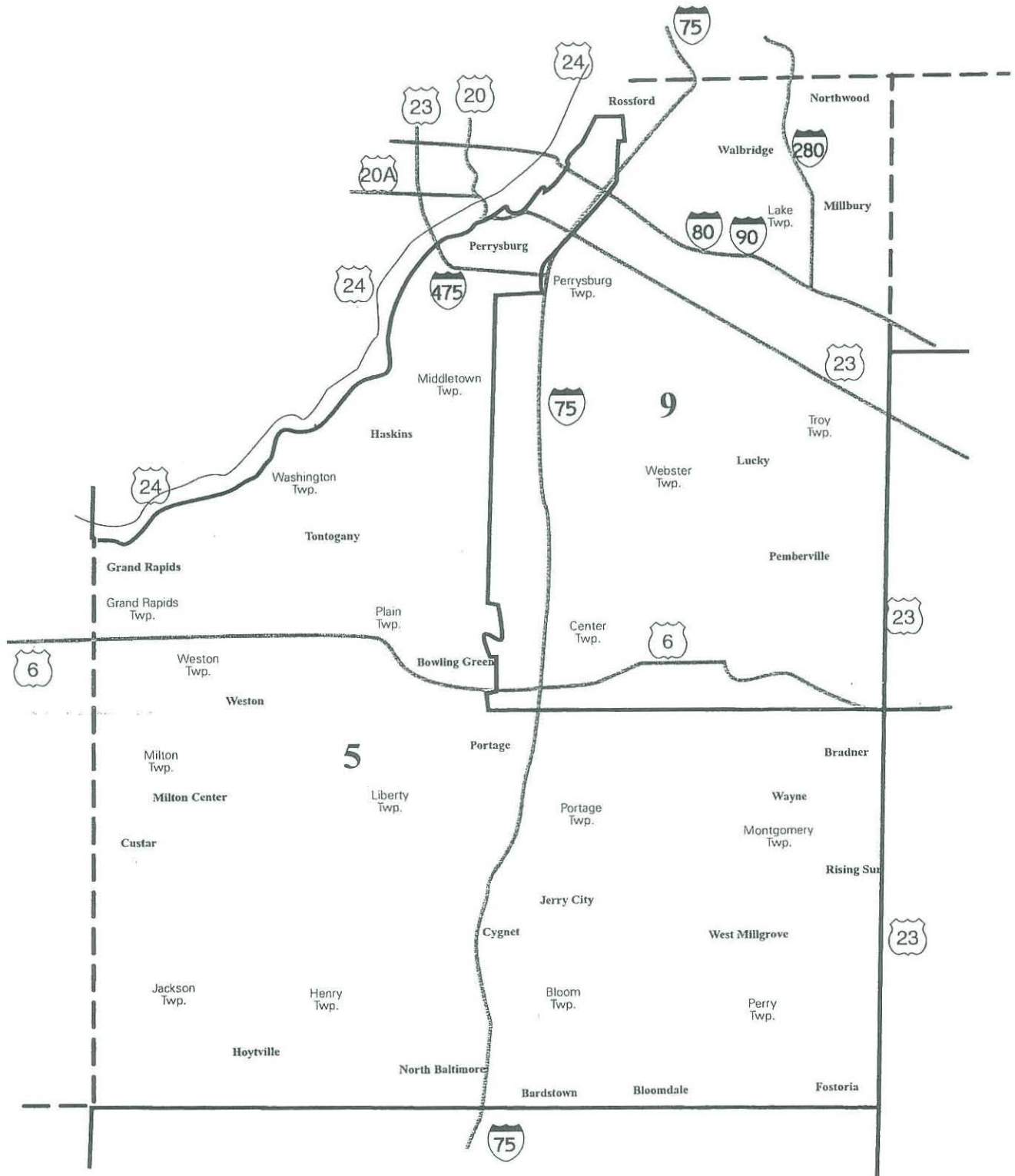
# Trumbull County House Districts



# Warren County Congressional Districts



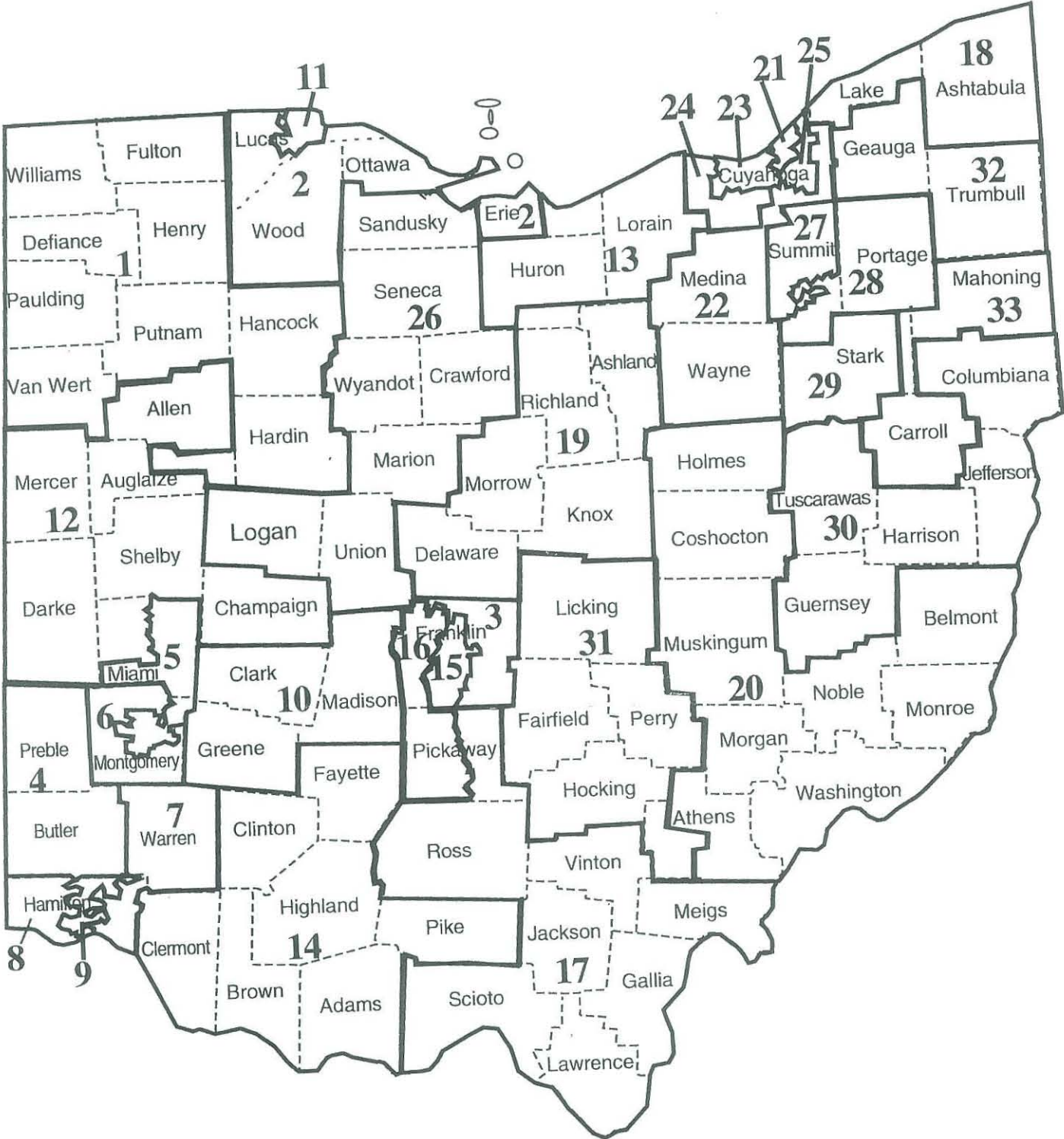
# Wood County Congressional Districts



# Ohio Senate Districts

Comprised of District	House Districts	Population	Most Populous County
1	82, 83, 86	343,557	Hancock
2	4, 51, 53	334,056	Lucas
3	24, 25, 26	319,700	Franklin
4	58, 59, 60	331,592	Butler
5	38, 39, 43	323,297	Montgomery
6	40, 41, 42	322,670	Montgomery
7	2, 36, 37	332,464	Hamilton
8	33, 34, 35	324,742	Hamilton
9	30, 31, 32	322,929	Hamilton
10	73, 74, 76	321,346	Clark
11	49, 50, 52	330,981	Lucas
12	1, 84, 85	331,131	Allen
13	61, 62, 63	342,410	Lorain
14	71, 72, 88	333,381	Clermont
15	21, 22, 23	332,152	Franklin
16	27, 28, 29	327,268	Franklin
17	91, 92, 94	337,343	Scioto
18	5, 69, 70	315,320	Lake
19	79, 80, 93	328,150	Richland
20	95, 96, 99	341,296	Muskingum
21	8, 9, 10	319,058	Cuyahoga
22	7, 15, 81	321,542	Medina
23	13, 17, 19	330,664	Cuyahoga
24	16, 18, 20	342,060	Cuyahoga
25	11, 12, 14	322,628	Cuyahoga
26	87, 89, 90	330,368	Marion
27	45, 46, 47	326,286	Summit
28	44, 48, 75	331,288	Summit
29	54, 55, 56	328,322	Stark
30	3, 97, 98	327,772	Columbiana
31	6, 77, 78	331,793	Licking
32	66, 67, 68	308,942	Trumbull
33	57, 64, 65	330,589	Mahoning

# Ohio Senate Districts



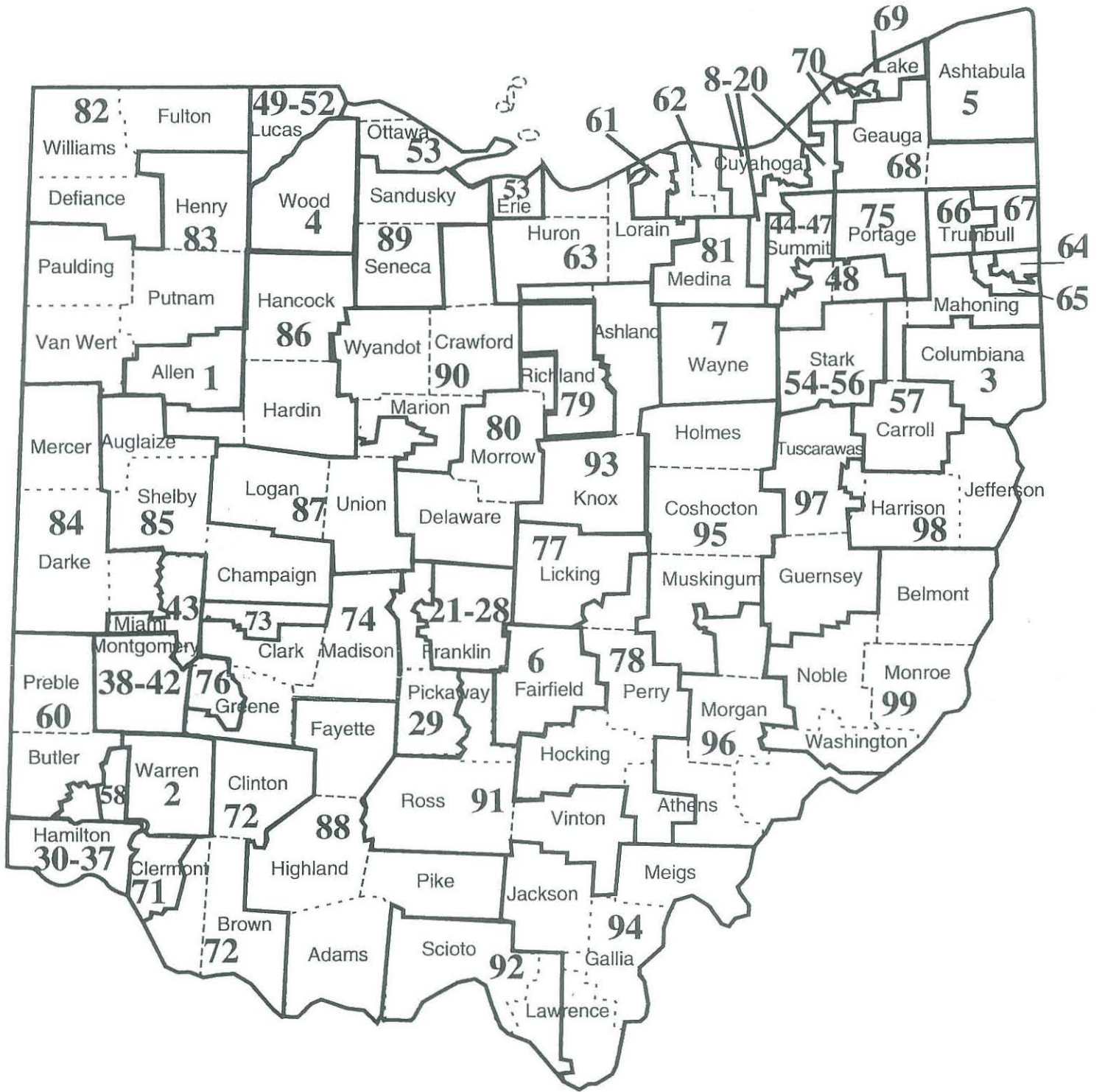
# Ohio House of Representatives

District	County	Population	District	County	Population	District	County	Population
1	Allen (whole)*	109,755	50	Lucas (part)*	111,590		Van Wert (whole)	
2	Warren (whole)*	113,908	51	Lucas (part)*	109,650	84	Darke (whole)*	114,085
3	Columbiana (whole)*	108,275	52	Lucas (part)*	113,592		Mercer (whole)	
4	Wood (whole)*	113,269	53	Erie (part)*	111,136		Miami (part)	
5	Ashtabula (whole)*	99,821		Ottawa (whole)		85	Champaign (whole)	107,290
6	Fairfield (whole)*	103,451		Lucas (part)			Shelby (whole)*	
7	Wayne (whole)*	101,461	54	Stark (part)*	106,822		Auglaize (part)	
8	Cuyahoga (part)*	104,972	55	Stark (part)*	109,532	86	Hancock (whole)*	114,875
9	Cuyahoga (part)*	108,572	56	Stark (part)*	111,966		Hardin (whole)	
10	Cuyahoga (part)*	105,514	57	Carroll (whole)	113,515		Auglaize (part)	
11	Cuyahoga (part)*	104,772		Stark (part)		87	Logan (whole)*	113,316
12	Cuyahoga (part)*	105,423		Mahoning (part)*			Union (whole)	
13	Cuyahoga (part)*	106,731	58	Butler (part)*	107,036		Marion (part)	
14	Cuyahoga (part)*	112,432	59	Butler (part)*	110,810	88	Adams (whole)	112,813
15	Cuyahoga (part)*	109,741	60	Preble (whole)	113,744		Fayette (whole)	
	Medina (part)			Butler (part)*			Highland (whole)*	
16	Cuyahoga (part)*	113,414	61	Lorain (part)*	114,686		Pike (whole)	
17	Cuyahoga (part)*	109,001	62	Lorain (part)*	114,912	89	Sandusky (whole)*	111,876
18	Cuyahoga (part)*	113,702	63	Huron (part)*	112,811		Seneca (part)	
19	Cuyahoga (part)*	114,932		Erie (part)		90	Crawford (whole)*	105,175
20	Cuyahoga (part)*	114,943		Lorain (part)			Wyandot (whole)	
21	Franklin (part)*	108,859	64	Mahoning (part)*	106,167		Marion (part)	
22	Franklin (part)*	110,848	65	Mahoning (part)*	110,906		Seneca (part)	
23	Franklin (part)*	112,444	66	Trumbull (part)*	104,431	91	Ross (whole)*	111,012
24	Franklin (part)*	104,680	67	Trumbull (part)*	104,515		Vinton (whole)	
25	Franklin (part)*	108,233	68	Geauga (whole)*	99,995		Pickaway (part)	
26	Franklin (part)*	106,786		Trumbull (part)		92	Scioto (whole)*	112,148
27	Franklin (part)*	108,425	69	Lake (part)*	106,854		Lawrence (part)	
28	Franklin (part)*	107,247	70	Lake (part)*	108,645	93	Knox (whole)	107,335
29	Franklin (part)*	111,595	71	Clermont (part)*	110,472		Ashland (whole)*	
	Pickaway (part)		72	Clinton (whole)	110,095		Huron (part)	
30	Hamilton (part)*	108,854		Brown (whole)		94	Jackson (whole)	114,183
31	Hamilton (part)*	105,573		Clermont (part)*			Gallia (whole)*	
32	Hamilton (part)*	108,470	73	Clark (part)*	107,159		Meigs (whole)	
33	Hamilton (part)*	109,493	74	Madison (whole)	108,069		Lawrence (part)	
34	Hamilton (part)*	110,109		Clark (part)*		95	Holmes (whole)	111,796
35	Hamilton (part)*	105,140		Greene (part)			Coshocton (whole)	
36	Hamilton (part)*	104,654	75	Portage (part)*	113,458		Muskingum (part)*	
37	Hamilton (part)*	113,901	76	Greene (part)*	106,118	96	Morgan (whole)	114,882
38	Montgomery (part)*	106,899	77	Licking (part)*	113,885		Muskingum (part)	
39	Montgomery (part)*	105,536	78	Perry (whole)	114,456		Athens (part)	
40	Montgomery (part)*	108,337		Hocking (whole)			Washington (part)*	
41	Montgomery (part)*	108,174		Athens (part)*		97	Guernsey (whole)	110,909
42	Montgomery (part)*	106,158		Licking (part)			Tuscarawas (part)*	
43	Miami (part)*	110,862	79	Richland (part)*	110,517	98	Jefferson (whole)*	108,587
	Montgomery (part)		80	Delaware (whole)*	110,297		Harrison (whole)	
44	Summit (part)*	104,538		Morrow (whole)			Tuscarawas (part)	
45	Summit (part)*	105,804		Richland (part)*		99	Belmont (whole)*	114,616
46	Summit (part)*	105,703	81	Medina (part)*	110,339		Monroe (whole)	
47	Summit (part)*	114,778	82	Defiance (whole)*	114,804		Noble (whole)	
48	Summit (part)*	113,290		Fulton (whole)			Washington (part)	
	Portage (part)			Williams (whole)				
49	Lucas (part)*	105,798	83	Henry (whole)	113,878			
				Paulding (whole)				
				Putnam (whole)*				

\* Indicates most populous county



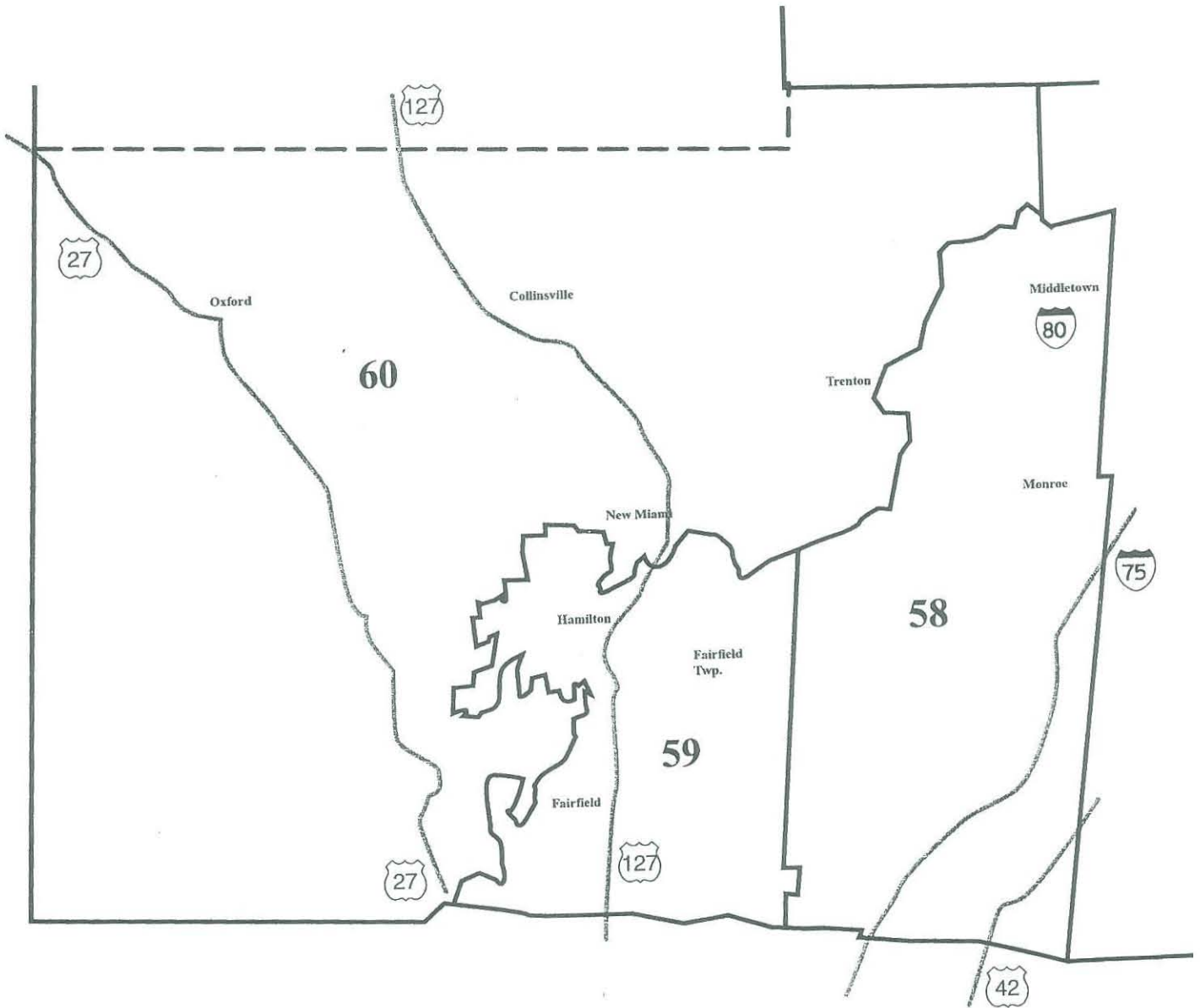
# Ohio House Districts



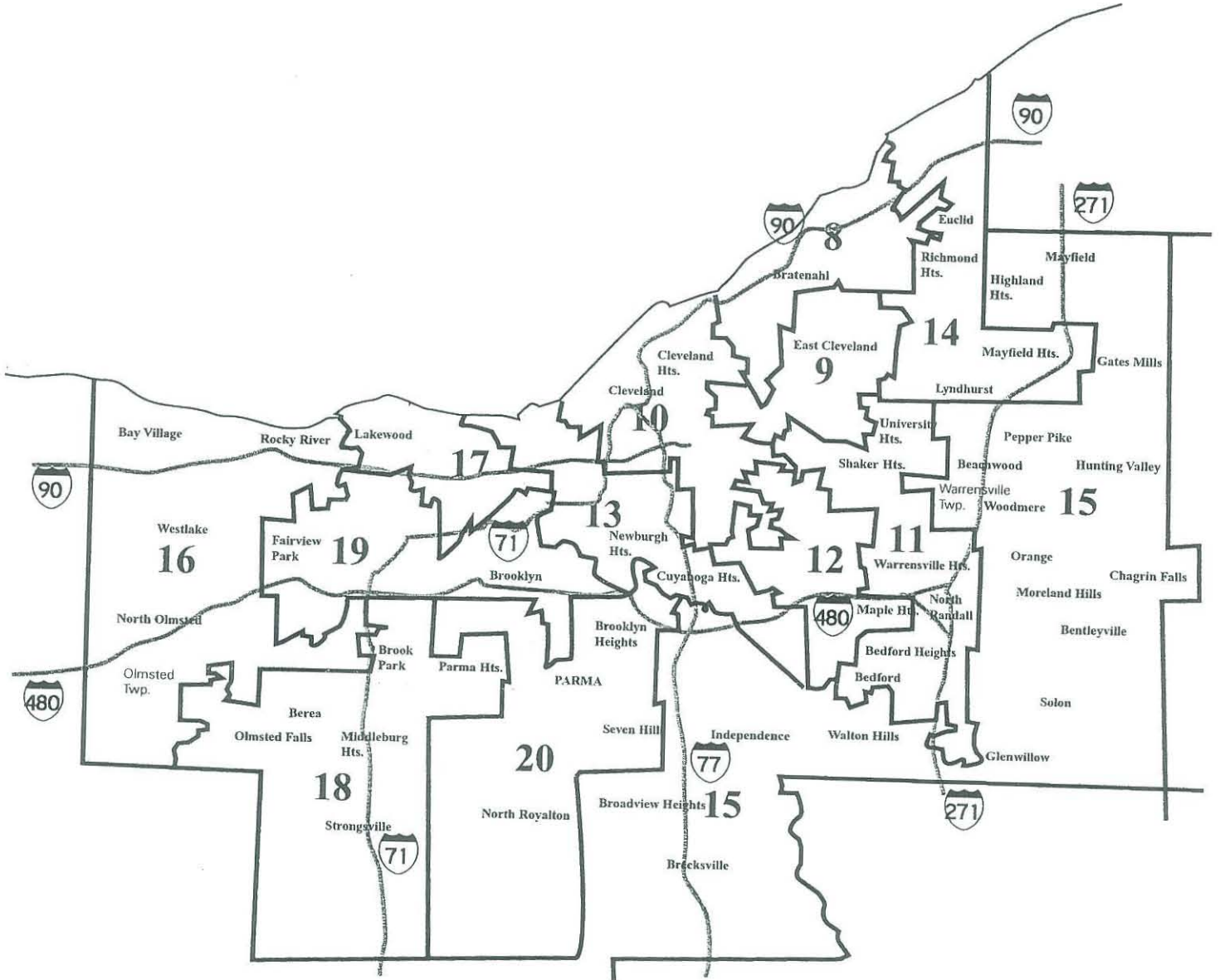
(This page left blank intentionally.)

**T**he following maps represent those counties which contain three or more house districts in their county.

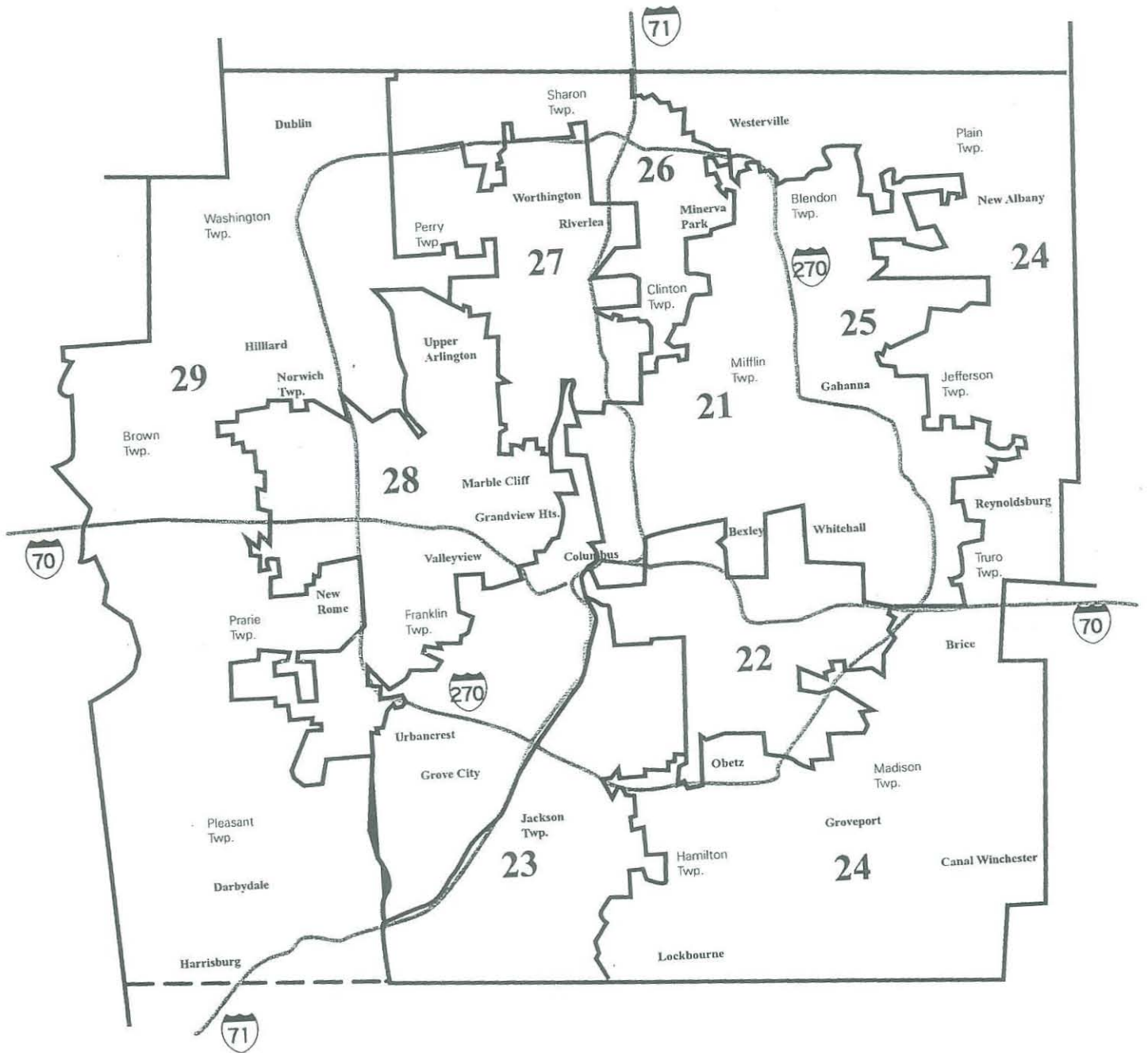
# Butler County House Districts



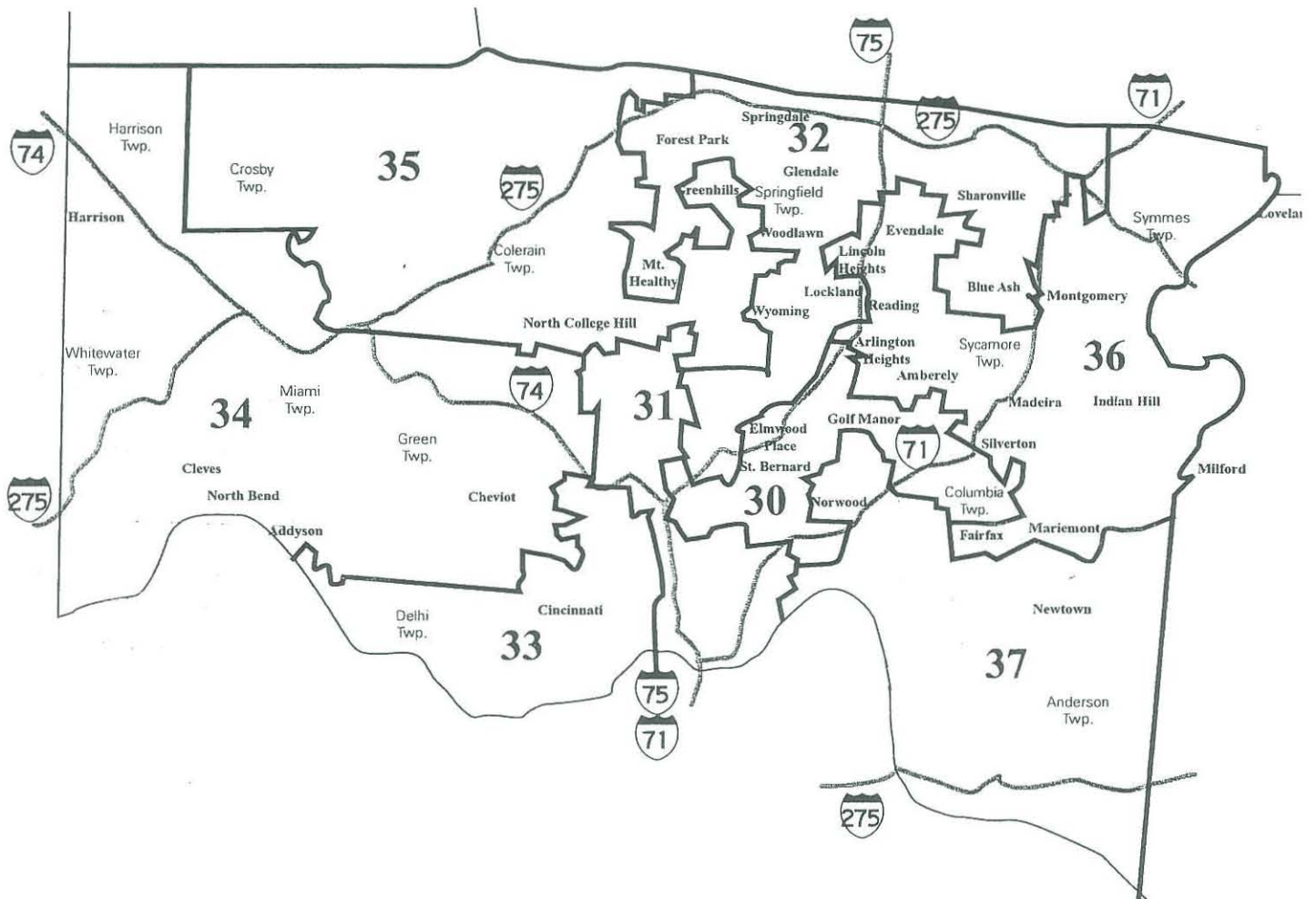
# Cuyahoga County House Districts



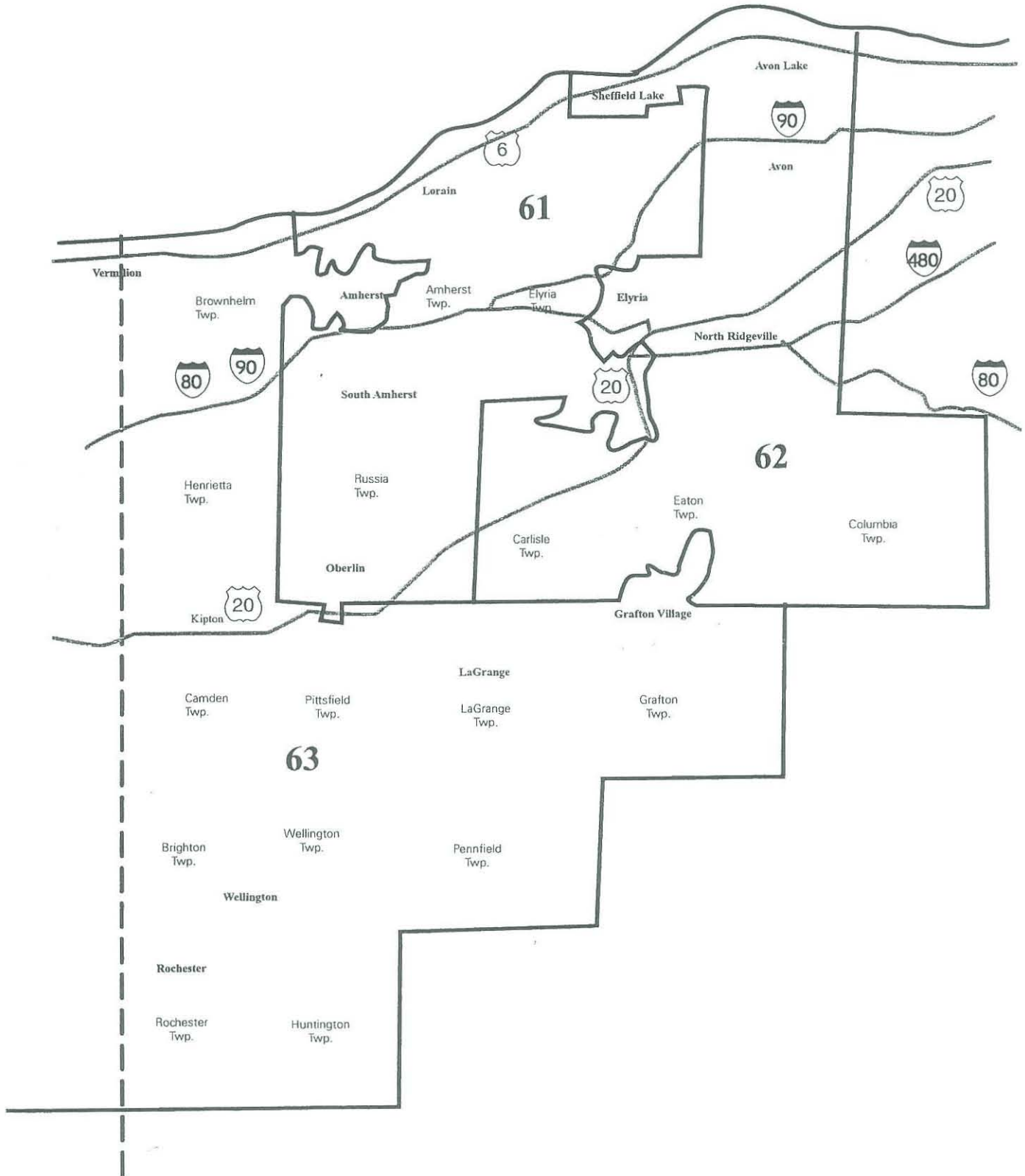
# Franklin County House Districts



# Hamilton County House Districts

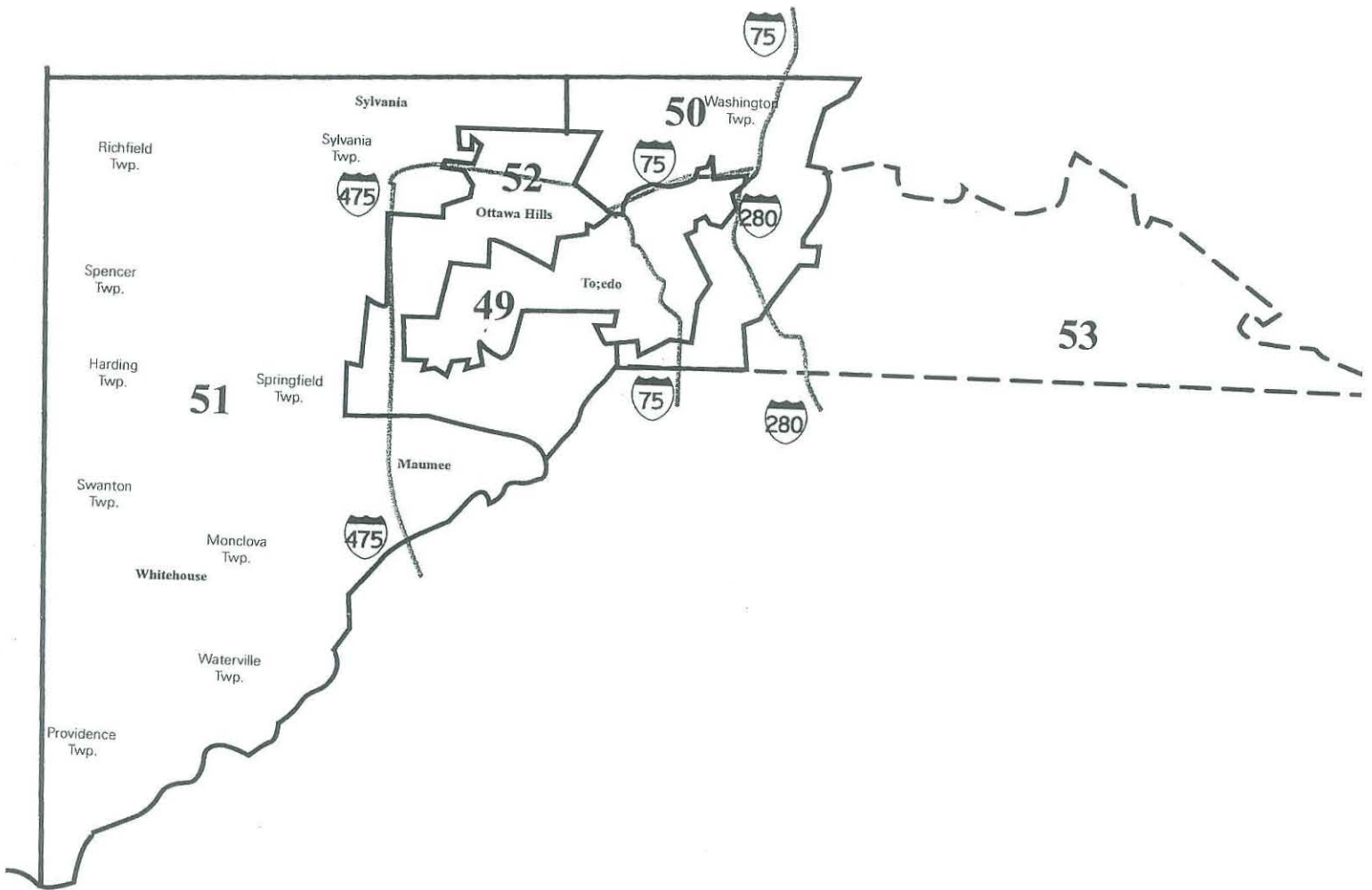


# Lorain County House Districts

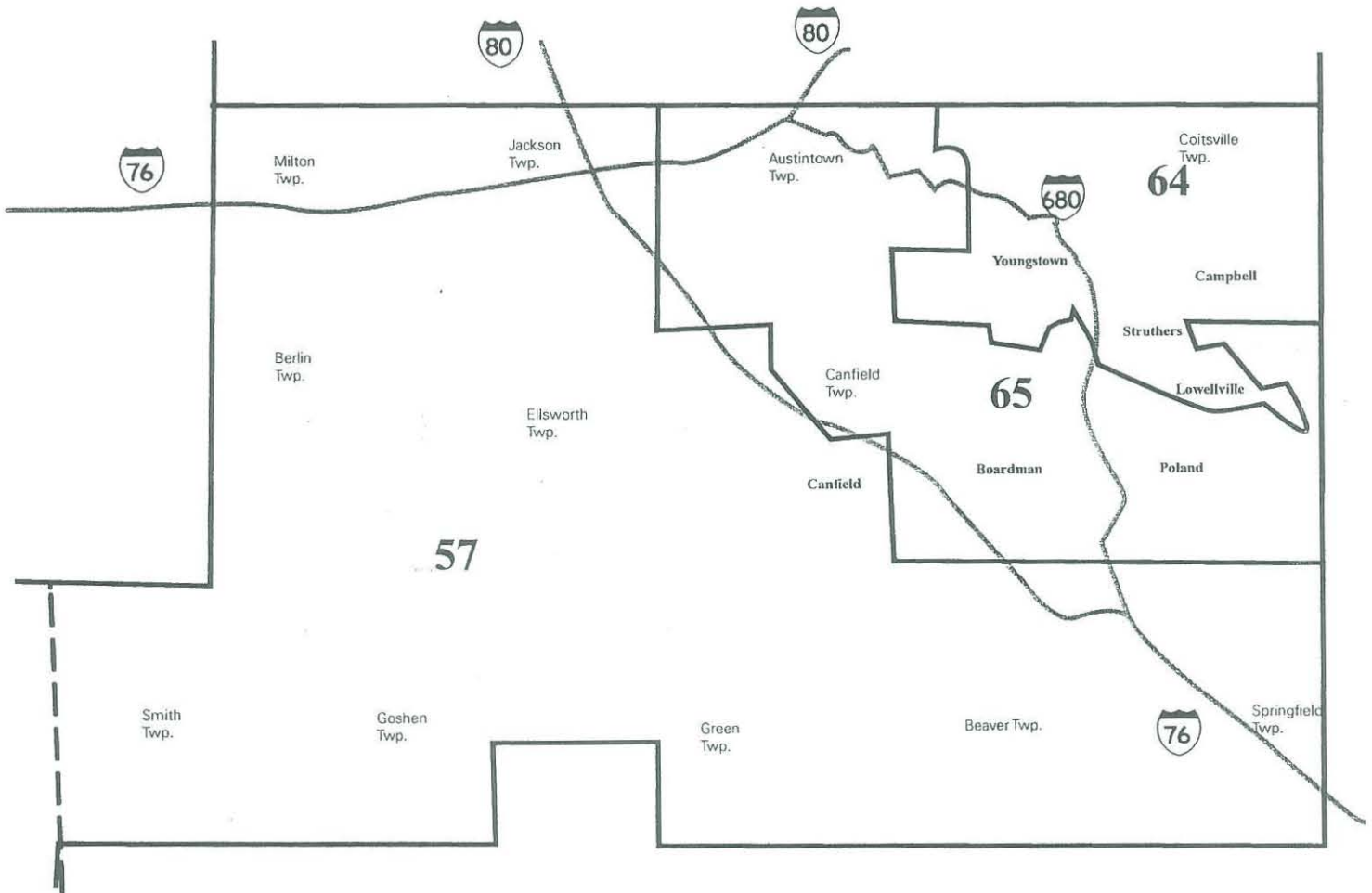




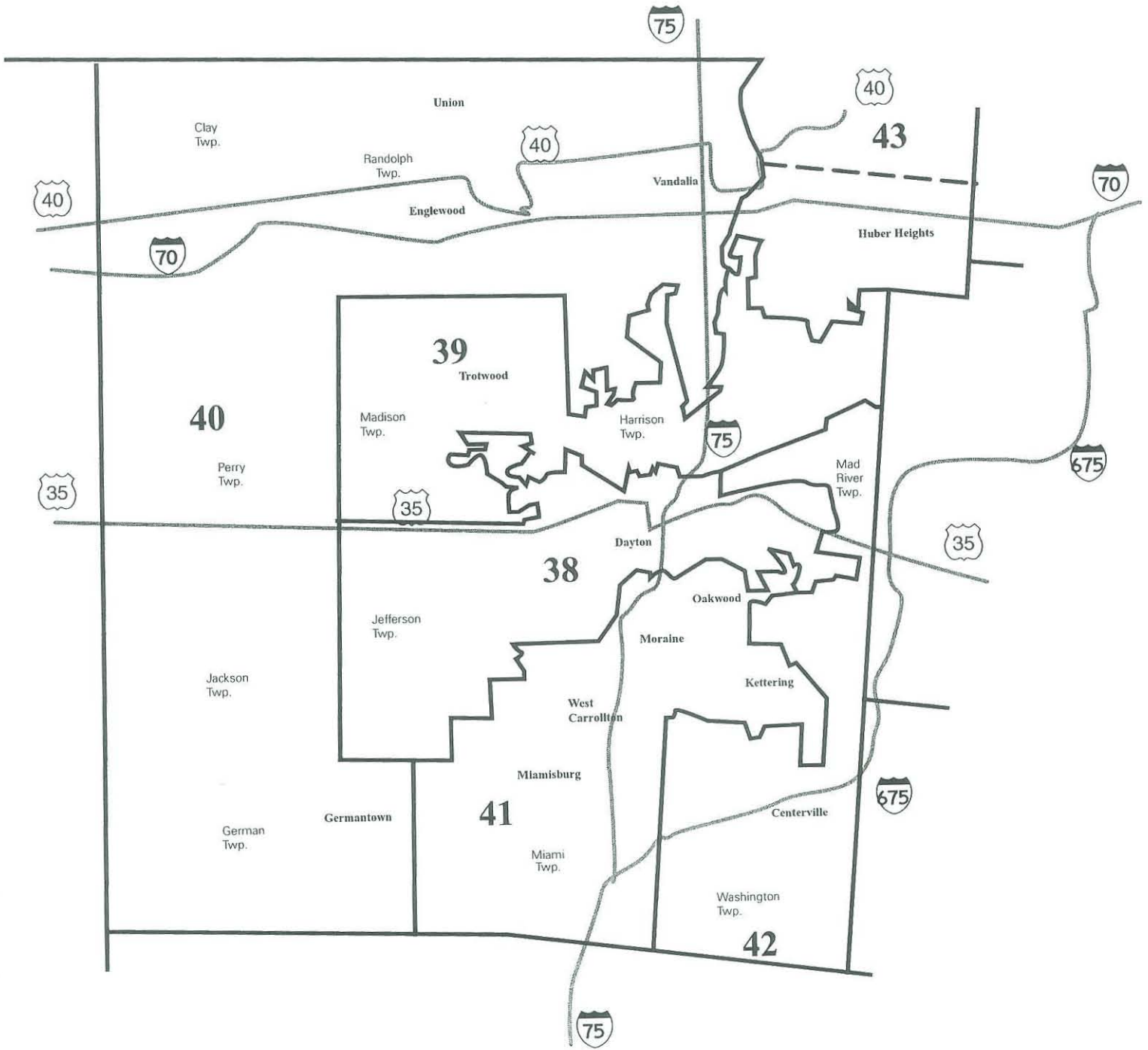
# Lucas County House Districts



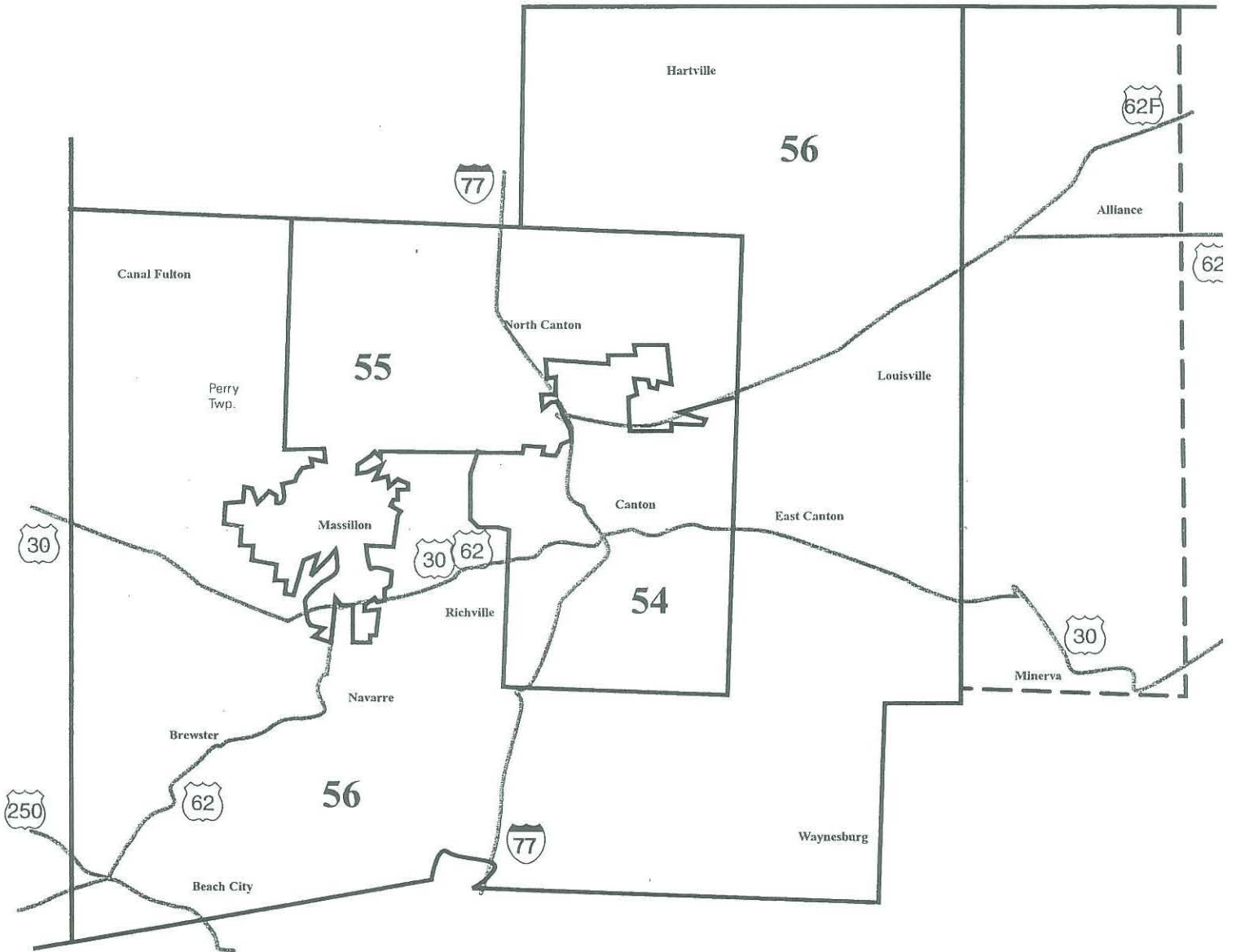
# Mahoning County House Districts



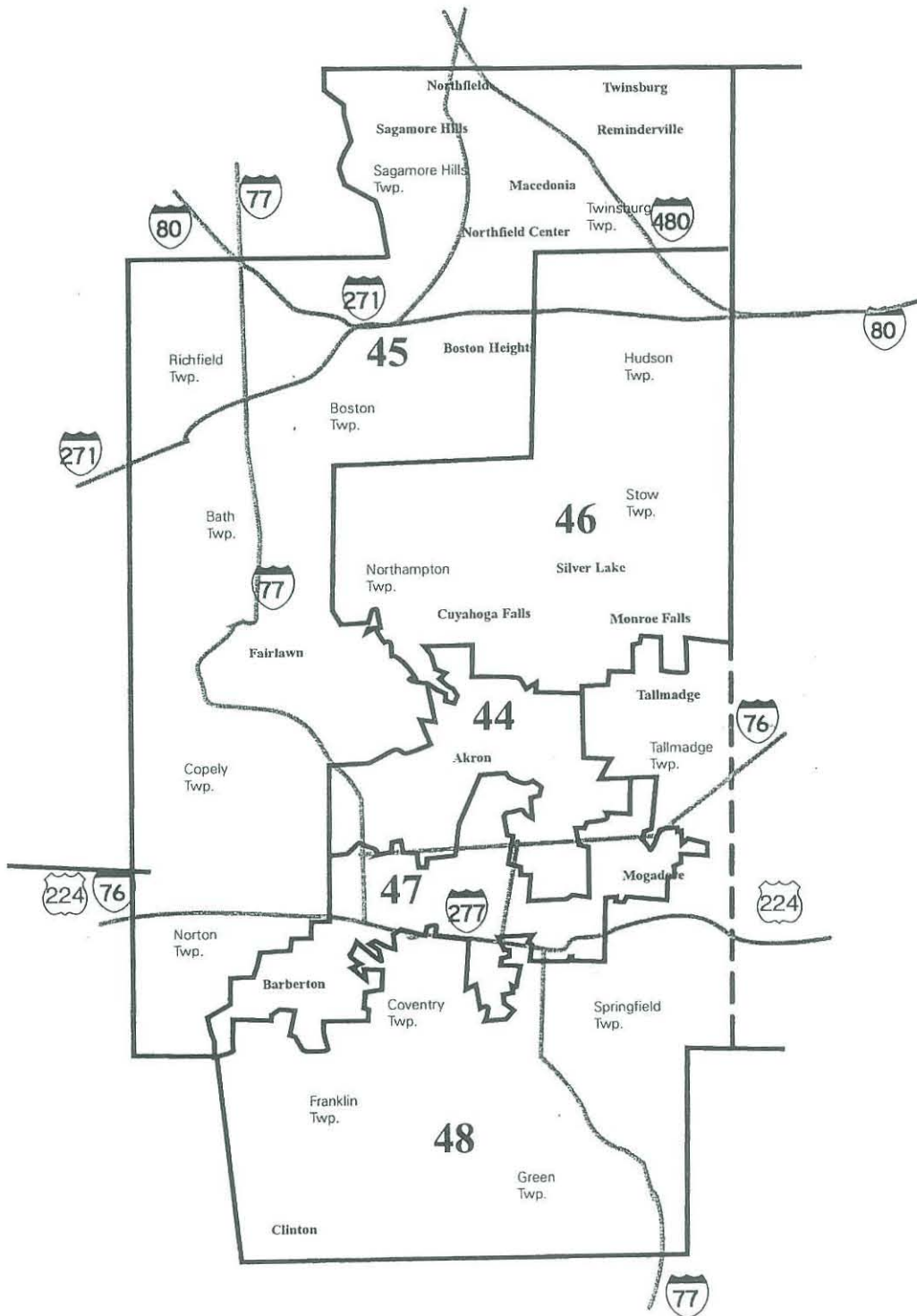
# Montgomery County House Districts



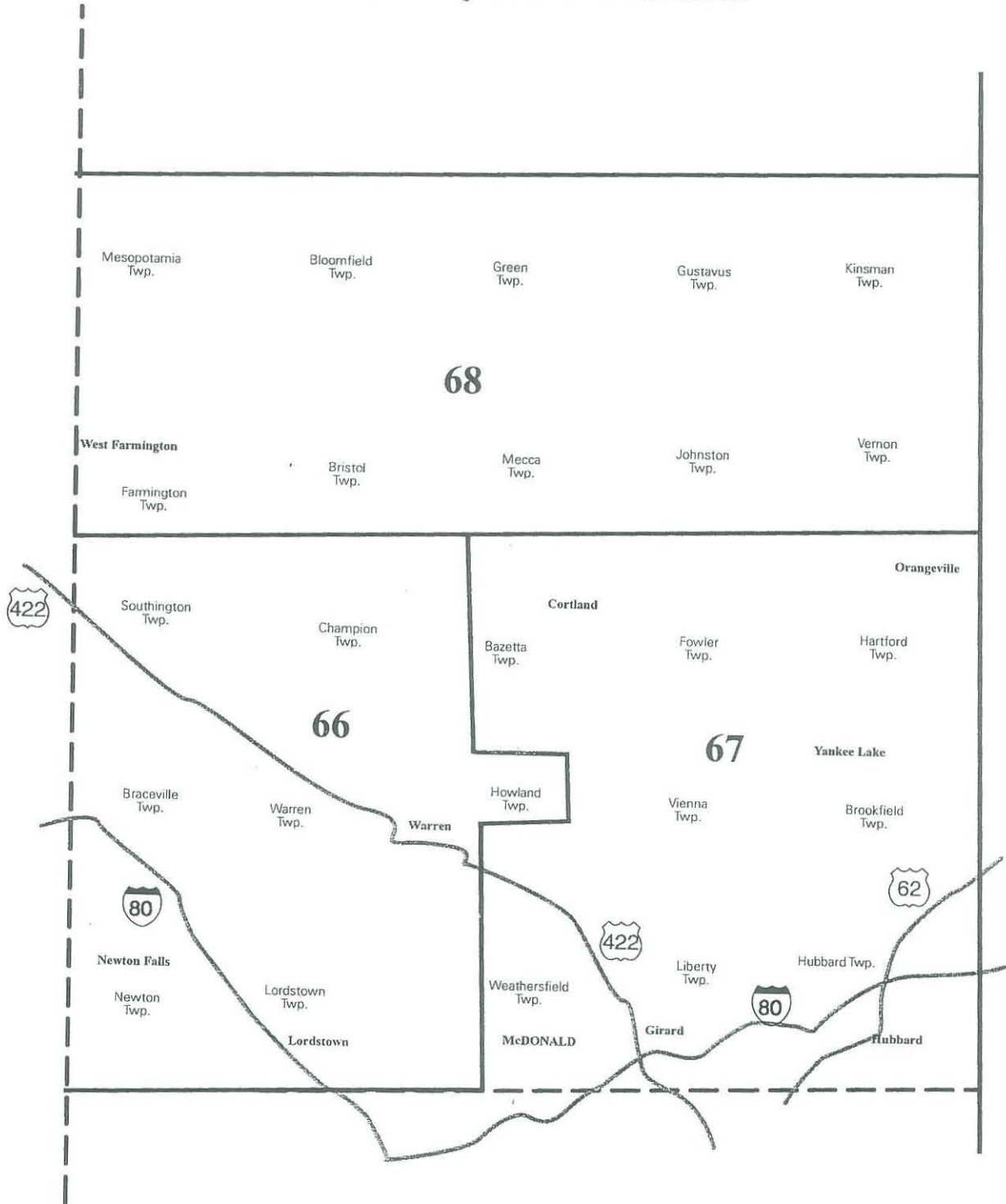
# Stark County House Districts



# Summit County House Districts



# Trumbull County House Districts



(This page left blank intentionally.)

# Court of Appeals

District	County	Population	District	County	Population	District	County	Population
1	Hamilton	866,228	4	Adams	587,699	7	Belmont	593,893
2	Champaign	1,040,908		Gallia			Carroll	
	Clark			Highland			Columbiana	
	Darke			Hocking			Harrison	
	Greene			Jackson			Jefferson	
	Miami			Lawrence			Mahoning*	
	Montgomery*			Meigs			Monroe	
3	Allen*	756,984		Pickaway			Noble	
	Auglaize			Pike		8	Cuyahoga*	1,412,140
	Crawford			Ross		9	Lorain	1,009,931
	Defiance			Scioto*			Medina	
	Hancock			Vinton			Summit*	
	Hardin		5	Washington			Wayne	
	Henry			Ashland	1,234,350	10	Franklin*	961,437
	Logan			Coshocton		11	Ashtabula	766,847
	Marion			Delaware			Geauga	
	Mercer			Fairfield			Lake	
	Paulding			Guernsey			Portage	
	Putnam			Holmes		12	Trumbull*	
	Seneca			Knox			Brown	730,603
	Shelby			Licking			Butler*	
	Union			Morgan			Clermont	
	Van Wert			Morrow			Clinton	
	Wyandot			Muskingum			Fayette	
				Perry			Madison	
				Richland			Preble	
				Stark*			Warren	
				Tuscarawas				
			6	Erie	886,095			
				Fulton				
				Huron				
				Lucas*				
				Ottawa				
				Sandusky				
				Williams				
				Wood				

\* Indicates most populous county



# Ohio Court of Appeals Districts



# State Board of Education

<b>District</b>	<b>Comprised of Senate Districts</b>	<b>Population</b>	<b>Most Populous County</b>
1	1, 12, 26	1,005,056	Allen
2	2, 11, 13	1,007,447	Lucas
3	4, 5, 6	977,559	Montgomery
4	7, 8, 9	980,135	Hamilton
5	18, 22, 24	978,922	Cuyahoga
6	3, 15, 16	979,120	Franklin
7	27, 28, 32	966,516	Summit
8	29, 30, 33	986,683	Stark
9	19, 20, 31	1,001,239	Licking
10	10, 14, 17	992,070	Clermont
11	21, 23, 25	972,350	Cuyahoga

# Ohio School Board Districts



(This page left blank intentionally.)