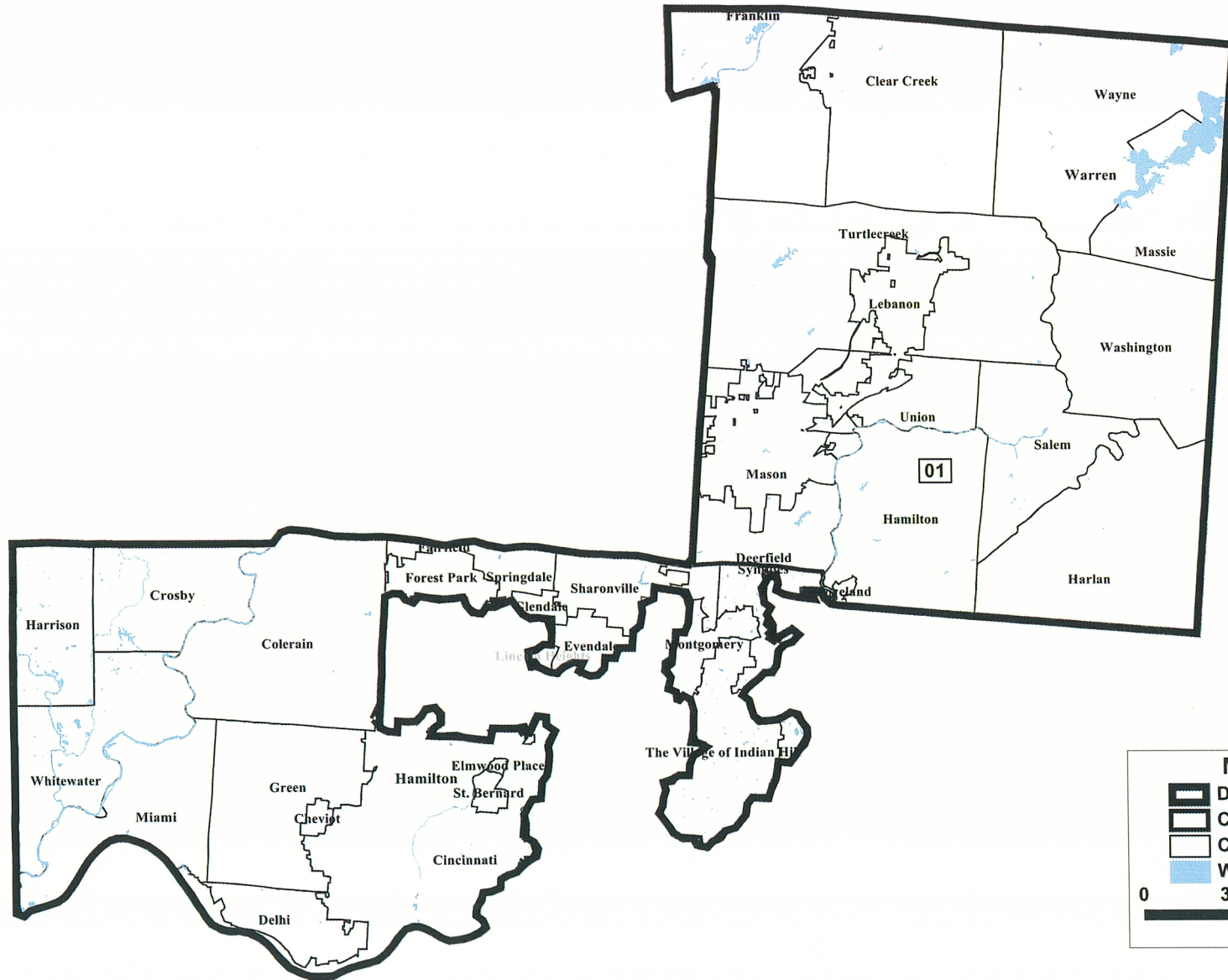


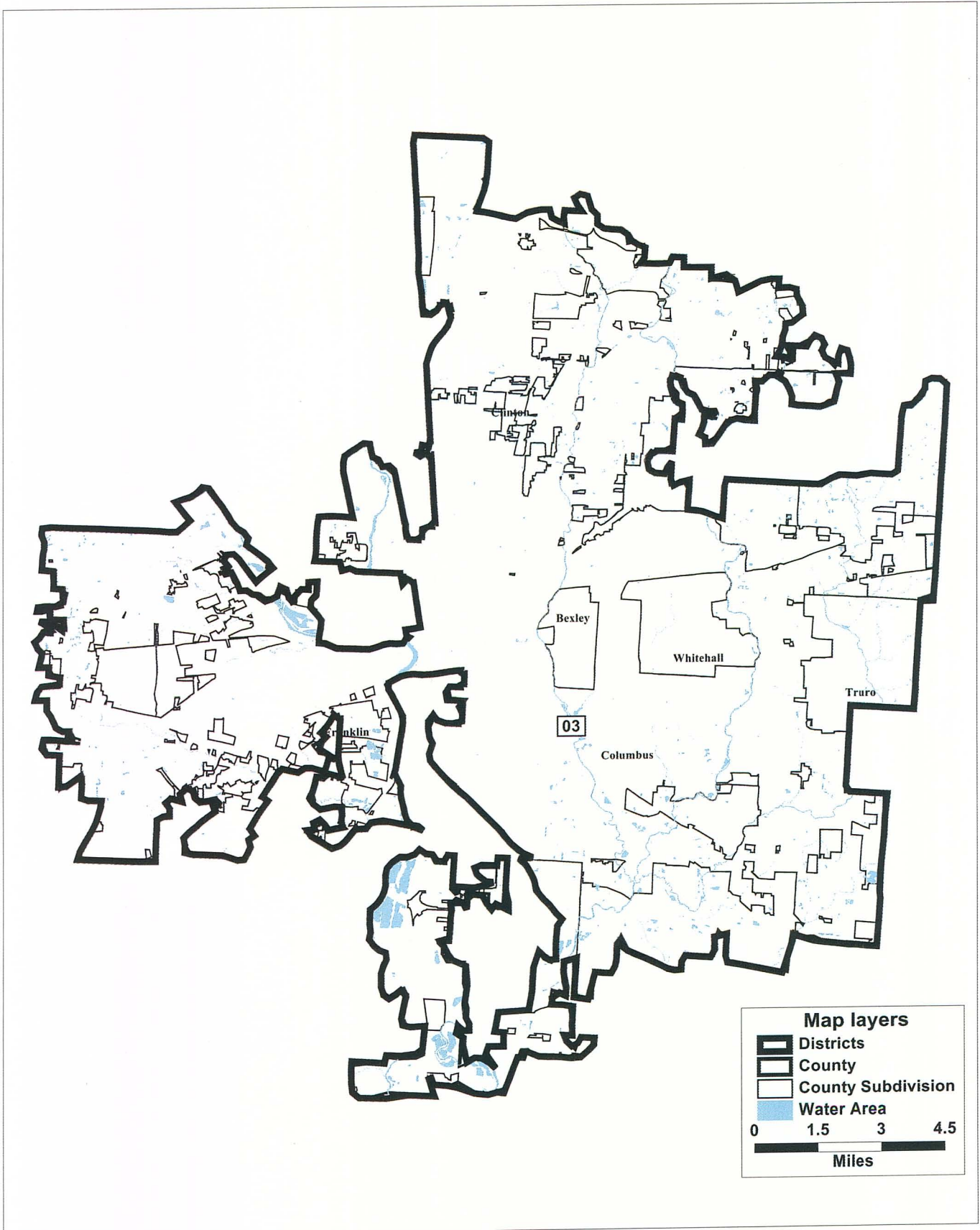
01

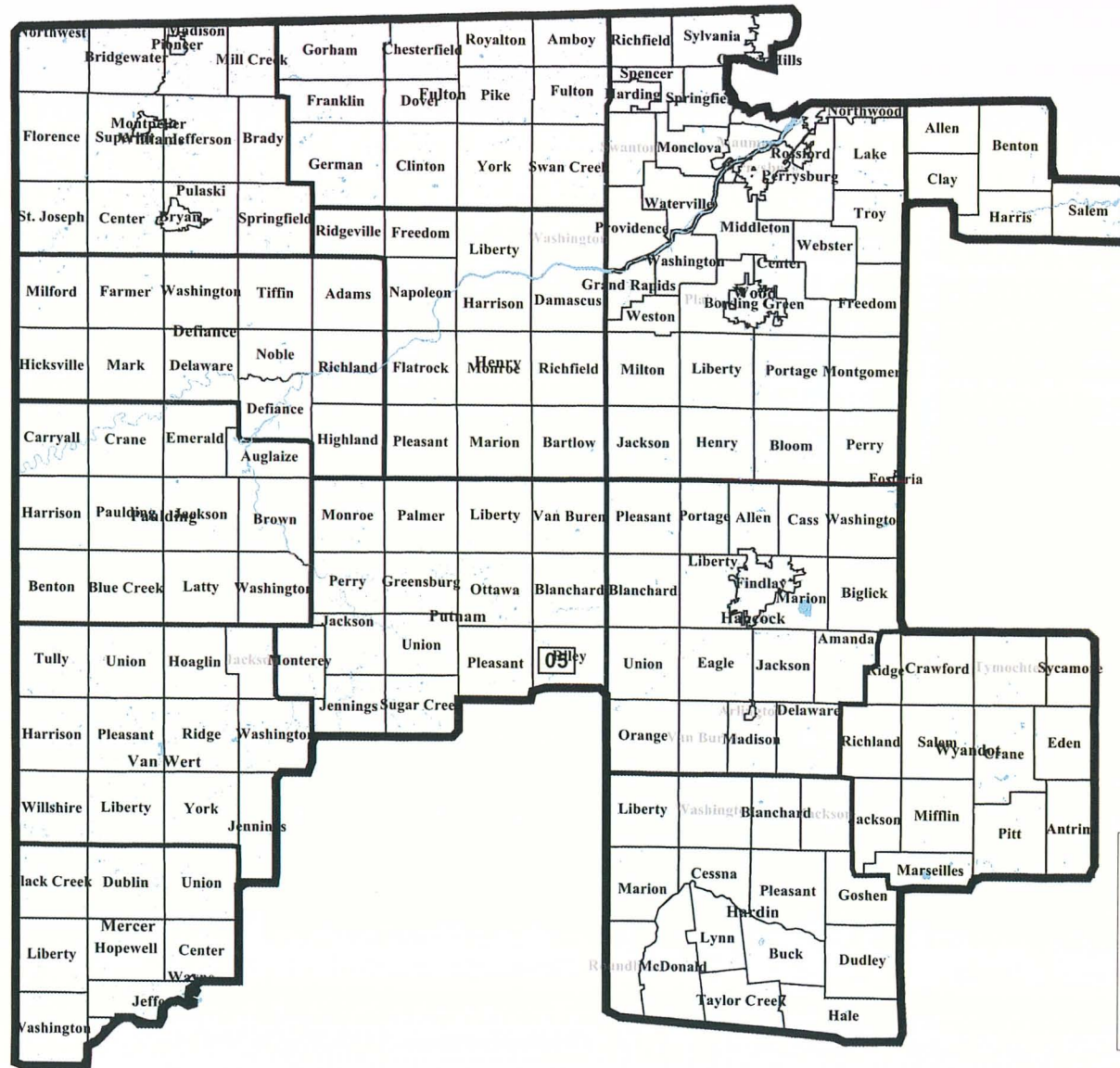


Map layers





- Districts
- County
- County Subdivision
- Water Area

0 3.3 6.7 10
Miles





Map layers

-  Districts
-  County
-  County Subdivision
-  Water Area

0 5 10 15
Miles

